

# TIDAL PREDICTIONS FOR TONGA - NUKU'ALOFA

SEPTEMBER 2018 Local Standard Time

SUNDAY

MONDAY

TUESDAY

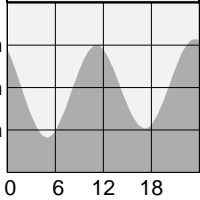
WEDNESDAY

THURSDAY

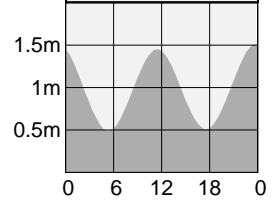
FRIDAY

SATURDAY

<b>30</b>	0457	0.41
	1108	1.50
	1711	0.52
	2325	1.57



<b>1</b>	0520	0.49
	1127	1.45
	1732	0.51
	2352	1.51



<b>2</b>	0610	0.48
	1217	1.43
	1821	0.53

<b>3</b>	0041	1.52
	0704	0.47
	1313	1.42

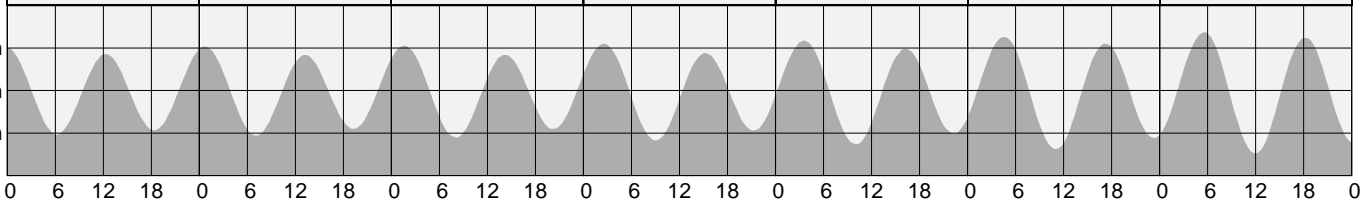
<b>4</b>	0135	1.53
	0801	0.45
	1413	1.42

<b>5</b>	0233	1.55
	0902	0.41
	1515	1.44

<b>6</b>	0333	1.59
	1002	0.37
	1616	1.49

<b>7</b>	0434	1.63
	1102	0.31
	1716	1.55

<b>8</b>	0534	1.69
	1200	0.26
	1815	1.62



<b>9</b>	0017	0.38
	0632	1.73
	1254	0.22
	1908	1.69

<b>10</b>	0115	0.33
	0728	1.76
	1345	0.20
	2000	1.73

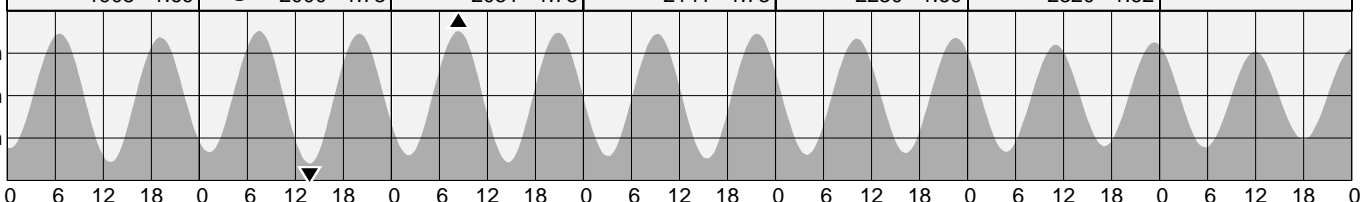
<b>11</b>	0209	0.30
	0822	1.76
	1436	0.21
	2051	1.75

<b>12</b>	0302	0.29
	0915	1.73
	1526	0.25
	2141	1.73

<b>13</b>	0356	0.30
	1008	1.67
	1616	0.32
	2230	1.69

<b>14</b>	0448	0.34
	1101	1.60
	1707	0.40
	2320	1.62

<b>15</b>	0541	0.39
	1155	1.52
	1759	0.48



<b>16</b>	0012	1.56
	0635	0.44
	1250	1.45
	1852	0.55

<b>17</b>	0103	1.50
	0730	0.48
	1346	1.39
	1945	0.60

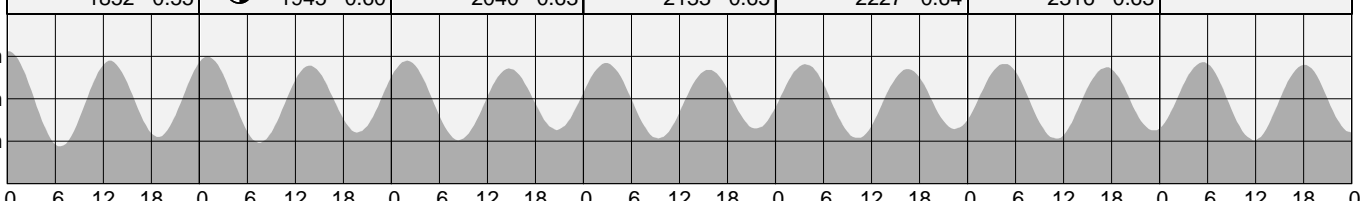
<b>18</b>	0156	1.45
	0826	0.51
	1444	1.36
	2040	0.63

<b>19</b>	0250	1.42
	0921	0.53
	1540	1.34
	2133	0.65

<b>20</b>	0345	1.41
	1015	0.53
	1633	1.35
	2227	0.64

<b>21</b>	0436	1.41
	1105	0.53
	1722	1.37
	2316	0.63

<b>22</b>	0525	1.43
	1150	0.51
	1805	1.40



<b>23</b>	0002	0.60
	0610	1.46
	1230	0.50
	1845	1.44

<b>24</b>	0045	0.56
	0651	1.48
	1308	0.48
	1921	1.48

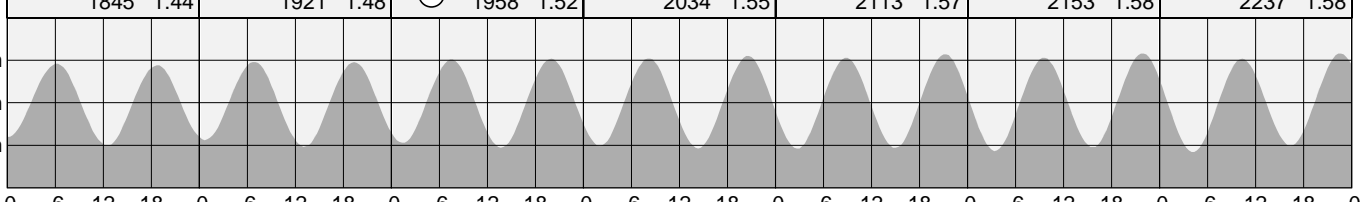
<b>25</b>	0125	0.53
	0731	1.51
	1345	0.47
	1958	1.52

<b>26</b>	0204	0.49
	0811	1.52
	1420	0.46
	2034	1.55

<b>27</b>	0244	0.46
	0851	1.53
	1459	0.47
	2113	1.57

<b>28</b>	0326	0.43
	0933	1.53
	1539	0.47
	2153	1.58

<b>29</b>	0410	0.42
	1019	1.52
	1623	0.49
	2237	1.58



- ▲ Highest tide of the month
- ▼ Lowest tide of the month
- New moon
- ◐ First quarter
- Full moon
- ◑ Last quarter

© Copyright: Commonwealth of Australia 2017, Bureau of Meteorology  
 Disclaimer: These tide predictions are supplied in good faith and are believed to be correct. They are not necessarily related to a local hydrographic chart datum.  
 No warranty is given in respect to errors, omissions, or suitability for any purpose.