

TIDAL PREDICTIONS FOR TONGA - NUKU'ALOFA

FEBRUARY 2019 Local Standard Time

SUNDAY

MONDAY

TUESDAY

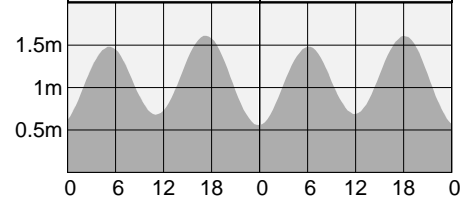
WEDNESDAY

THURSDAY

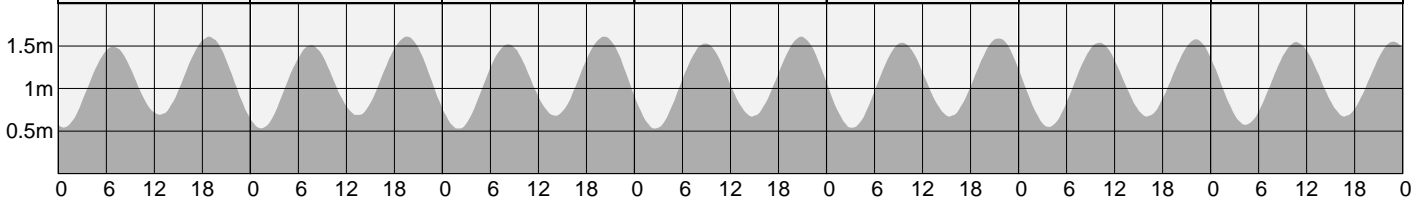
FRIDAY

SATURDAY

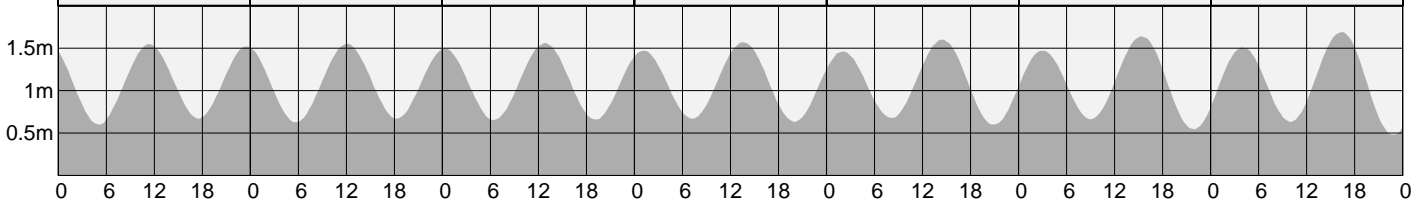
| | | | |
|----------|-----------|----------|-----------|
| 1 | 0515 1.48 | 2 | 0608 1.48 |
| | 1105 0.68 | | 1155 0.69 |
| | 1718 1.61 | | 1806 1.61 |
| | 2353 0.55 | | |



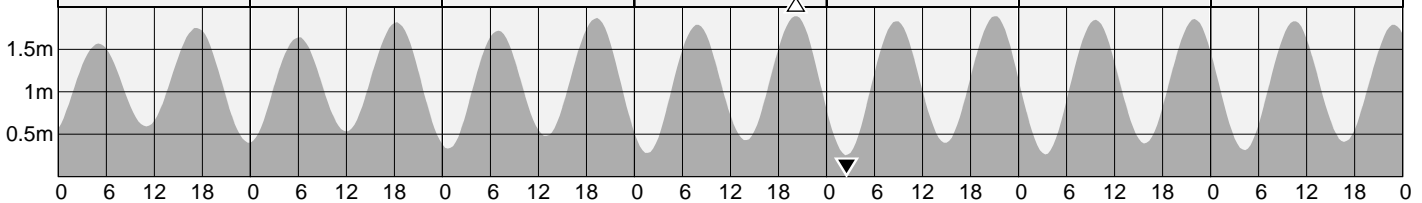
| | | | | | | | | | | | | | |
|----------|-----------|----------|-----------|----------|-----------|----------|-----------|----------|-----------|----------|-----------|----------|-----------|
| 3 | 0040 0.54 | 4 | 0122 0.53 | 5 | 0200 0.53 | 6 | 0237 0.53 | 7 | 0313 0.53 | 8 | 0347 0.55 | 9 | 0424 0.57 |
| | 0655 1.49 | | 0736 1.51 | | 0815 1.52 | | 0852 1.53 | | 0929 1.54 | | 1005 1.54 | | 1043 1.55 |
| | 1242 0.69 | | 1325 0.68 | | 1406 0.68 | | 1445 0.67 | | 1525 0.67 | | 1605 0.67 | | 1646 0.67 |
| | 1851 1.61 | | 1933 1.61 | | 2013 1.61 | | 2052 1.61 | | 2130 1.60 | | 2210 1.58 | | 2250 1.55 |



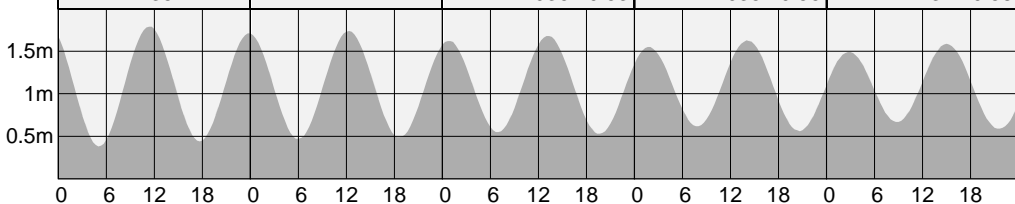
| | | | | | | | | | | | | | |
|-----------|-----------|-----------|-----------|-----------|-----------|-----------|-----------|-----------|-----------|-----------|-----------|-----------|-----------|
| 10 | 0501 0.60 | 11 | 0541 0.63 | 12 | 0017 1.49 | 13 | 0108 1.47 | 14 | 0202 1.46 | 15 | 0301 1.47 | 16 | 0402 1.51 |
| | 1123 1.55 | | 1204 1.55 | | 0625 0.65 | | 0713 0.67 | | 0805 0.68 | | 0901 0.66 | | 1000 0.63 |
| | 1730 0.67 | | 1816 0.67 | | 1249 1.56 | | 1337 1.57 | | 1429 1.60 | | 1523 1.64 | | 1620 1.69 |
| | 2332 1.52 | | 1905 0.66 | | 1959 0.63 | | 2055 0.60 | | 2153 0.54 | | 2251 0.48 | | |



| | | | | | | | | | | | | | |
|-----------|-----------|-----------|-----------|-----------|-----------|-----------|-----------|-----------|-----------|-----------|-----------|-----------|-----------|
| 17 | 0503 1.57 | 18 | 0601 1.64 | 19 | 0045 0.33 | 20 | 0138 0.28 | 21 | 0230 0.25 | 22 | 0321 0.26 | 23 | 0413 0.31 |
| | 1059 0.59 | | 1159 0.53 | | 0658 1.72 | | 0751 1.79 | | 0845 1.83 | | 0936 1.85 | | 1030 1.83 |
| | 1718 1.75 | | 1816 1.82 | | 1257 0.48 | | 1354 0.43 | | 1451 0.40 | | 1546 0.39 | | 1643 0.41 |
| | 2349 0.40 | | 1914 1.87 | | 2009 1.90 | | 2104 1.89 | | 2159 1.86 | | 2255 1.79 | | |



| | | | | | | | | | |
|-----------|-----------|-----------|-----------|-----------|-----------|-----------|-----------|-----------|-----------|
| 24 | 0505 0.38 | 25 | 0600 0.47 | 26 | 0049 1.63 | 27 | 0148 1.55 | 28 | 0249 1.49 |
| | 1123 1.79 | | 1216 1.74 | | 0655 0.55 | | 0751 0.62 | | 0848 0.67 |
| | 1740 0.44 | | 1838 0.48 | | 1312 1.68 | | 1407 1.63 | | 1503 1.59 |
| | 2351 1.71 | | 1936 0.53 | | 2035 0.56 | | 2134 0.58 | | |



- ▲ Highest tide of the month
- ▼ Lowest tide of the month
- △ Highest tide of the year
- New moon
- ◐ First quarter
- Full moon
- ◑ Last quarter

© Copyright: Commonwealth of Australia 2018, Bureau of Meteorology

Disclaimer: These tide predictions are supplied in good faith and are believed to be correct. They are not necessarily related to a local hydrographic chart datum.

No warranty is given in respect to errors, omissions, or suitability for any purpose.