

# TIDAL PREDICTIONS FOR TONGA - NUKU'ALOFA

**MARCH 2019**

Local Standard Time

**SUNDAY**

**MONDAY**

**TUESDAY**

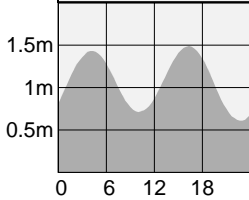
**WEDNESDAY**

**THURSDAY**

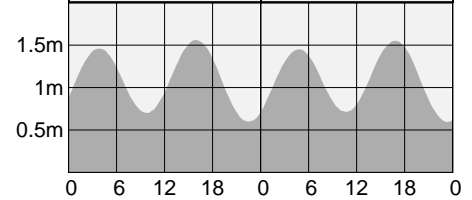
**FRIDAY**

**SATURDAY**

<b>31</b>	0412	1.43
	1008	0.71
	1617	1.48
	2245	0.61



<b>1</b>	0349	1.46	<b>2</b>	0447	1.45
	0945	0.70		1039	0.71
	1558	1.56		1651	1.55
	2230	0.59		2324	0.59



<b>3</b>	0540	1.46
	1130	0.71
	1740	1.55

<b>4</b>	0011	0.58
	0626	1.48
	1216	0.69

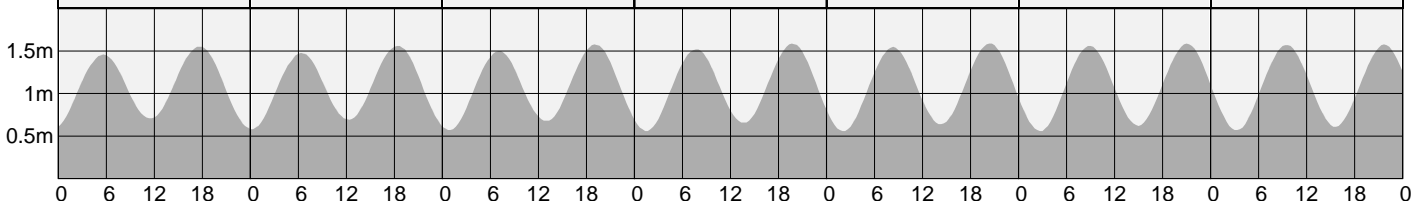
<b>5</b>	0053	0.57
	0706	1.50
	1300	0.68

<b>6</b>	0130	0.56
	0744	1.52
	1340	0.66

<b>7</b>	0206	0.56
	0819	1.55
	1418	0.64

<b>8</b>	0241	0.56
	0854	1.56
	1457	0.62

<b>9</b>	0315	0.57
	0930	1.58
	1536	0.61



<b>10</b>	0352	0.58
	1006	1.58
	1616	0.60
	2223	1.56

<b>11</b>	0430	0.60
	1045	1.58
	1700	0.59
	2306	1.53

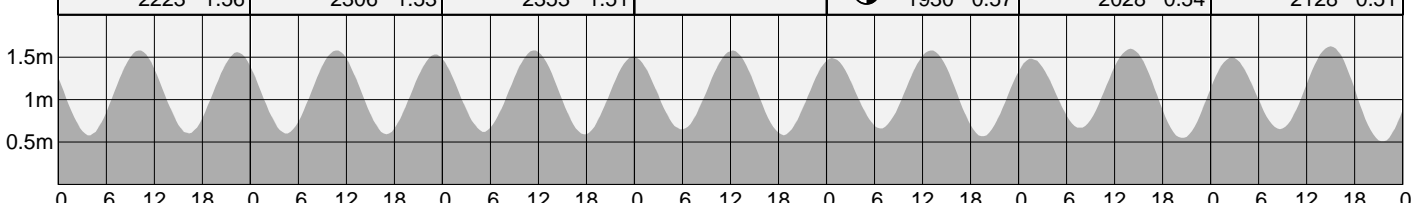
<b>12</b>	0510	0.62
	1128	1.58
	1745	0.59
	2353	1.51

<b>13</b>	0555	0.65
	1214	1.58
	1835	0.58

<b>14</b>	0044	1.49
	0645	0.66
	1304	1.58
	1930	0.57

<b>15</b>	0140	1.48
	0741	0.67
	1400	1.60
	2028	0.54

<b>16</b>	0239	1.50
	0839	0.65
	1459	1.63
	2128	0.51



<b>17</b>	0341	1.53
	0941	0.62
	1600	1.67
	2228	0.45

<b>18</b>	0442	1.59
	1043	0.57
	1700	1.73
	2326	0.40

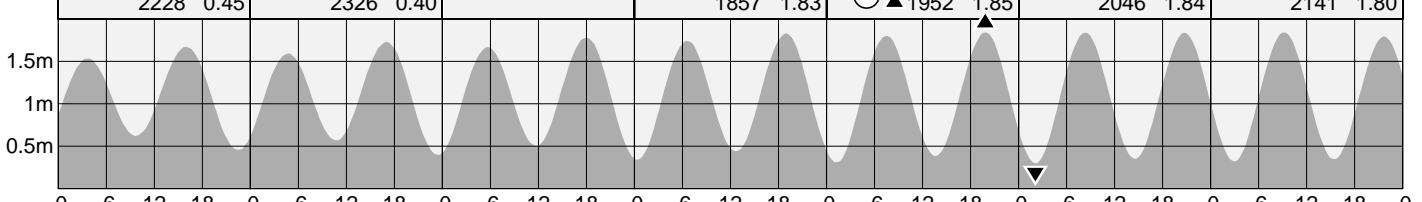
<b>19</b>	0541	1.67
	1144	0.50
	1800	1.78

<b>20</b>	0022	0.34
	0636	1.74
	1242	0.44
	1857	1.83

<b>21</b>	0115	0.30
	0730	1.81
	1339	0.38
	1952	1.85

<b>22</b>	0207	0.29
	0821	1.84
	1433	0.35
	2046	1.84

<b>23</b>	0259	0.32
	0912	1.85
	1527	0.34
	2141	1.80



<b>24</b>	0349	0.37
	1002	1.82
	1620	0.37
	2235	1.73

<b>25</b>	0441	0.44
	1054	1.76
	1715	0.41
	2330	1.65

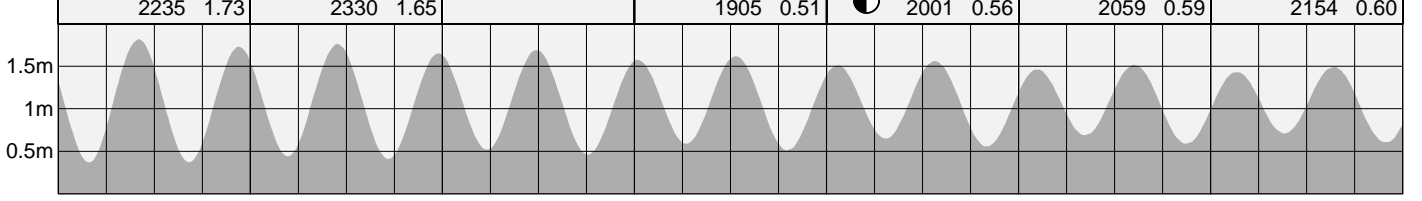
<b>26</b>	0533	0.51
	1145	1.69
	1810	0.46

<b>27</b>	0026	1.58
	0628	0.59
	1239	1.62
	1905	0.51

<b>28</b>	0122	1.51
	0722	0.65
	1333	1.56
	2001	0.56

<b>29</b>	0219	1.46
	0817	0.69
	1429	1.52
	2059	0.59

<b>30</b>	0316	1.43
	0914	0.71
	1523	1.49
	2154	0.60



- ▲ Highest tide of the month
- ▼ Lowest tide of the month
- New moon
- ◐ First quarter
- Full moon
- ◑ Last quarter

© Copyright: Commonwealth of Australia 2018, Bureau of Meteorology

**Disclaimer:** These tide predictions are supplied in good faith and are believed to be correct. They are not necessarily related to a local hydrographic chart datum.

No warranty is given in respect to errors, omissions, or suitability for any purpose.