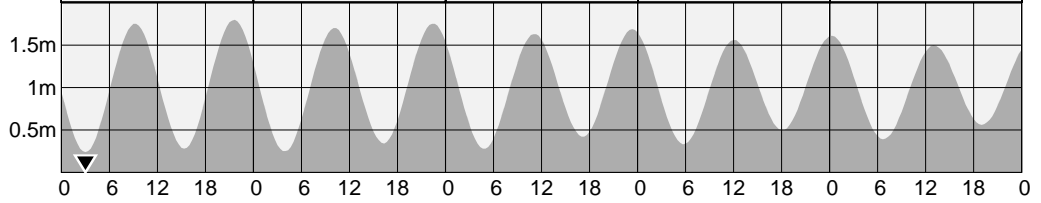


# TIDAL PREDICTIONS FOR TONGA - NUKU'ALOFA

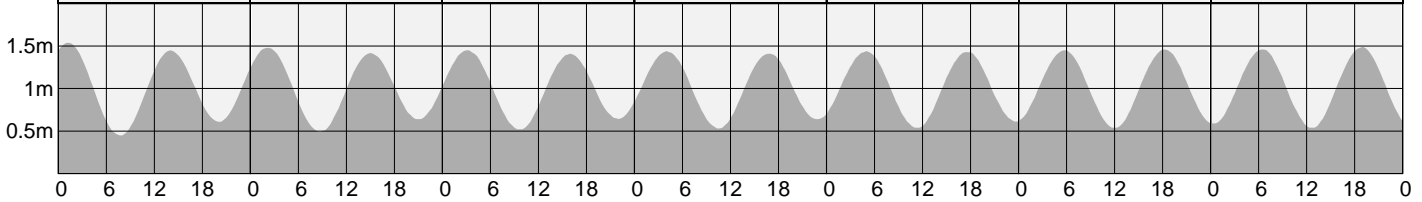
OCTOBER 2019 Local Standard Time

SUNDAY MONDAY TUESDAY WEDNESDAY THURSDAY FRIDAY SATURDAY

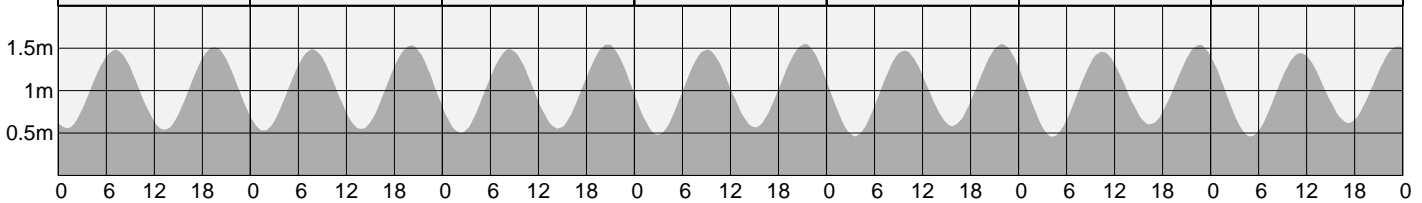
<b>1</b> ▼ 0300 0.24 0914 1.75 1522 0.28 2135 1.80	<b>2</b> 0354 0.25 1009 1.70 1615 0.34 2227 1.75	<b>3</b> 0449 0.28 1105 1.63 1709 0.42 2320 1.69	<b>4</b> 0545 0.33 1204 1.56 1805 0.50	<b>5</b> 0015 1.61 0643 0.39 1303 1.50 1903 0.56
---	---	---	--	---



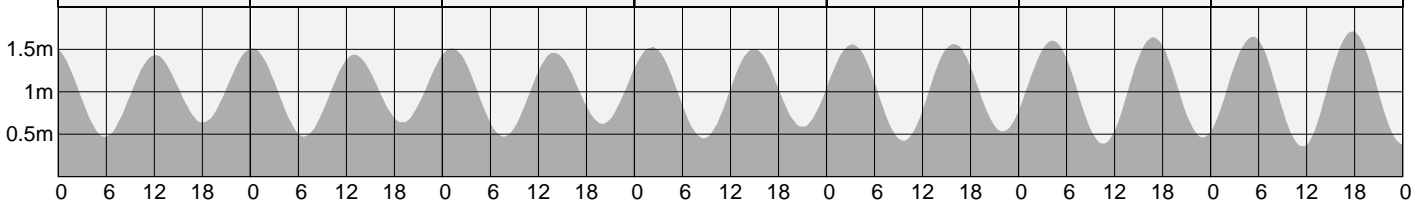
<b>6</b> 0112 1.54 0742 0.45 1402 1.45 2001 0.61	<b>7</b> 0210 1.48 0841 0.49 1501 1.42 2100 0.64	<b>8</b> 0308 1.45 0938 0.52 1558 1.41 2156 0.64	<b>9</b> 0404 1.44 1031 0.53 1650 1.41 2250 0.63	<b>10</b> 0458 1.44 1120 0.53 1737 1.43 2339 0.61	<b>11</b> 0545 1.45 1202 0.53 1817 1.46	<b>12</b> 0022 0.59 0628 1.47 1242 0.54 1855 1.49
---	---	---	---	--	---	--



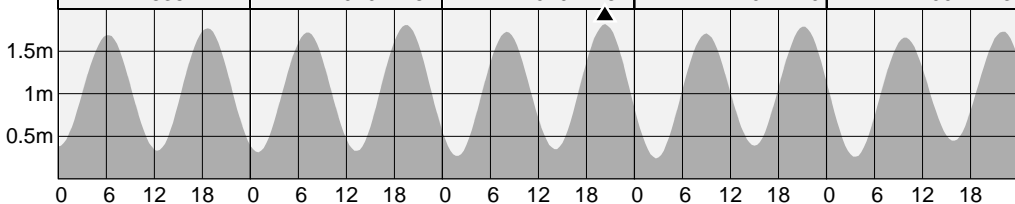
<b>13</b> 0102 0.56 0708 1.48 1317 0.54 1930 1.51	<b>14</b> 0141 0.53 0746 1.49 1353 0.54 2005 1.53	<b>15</b> 0218 0.50 0824 1.49 1428 0.55 2040 1.54	<b>16</b> 0256 0.48 0903 1.48 1504 0.57 2116 1.55	<b>17</b> 0334 0.46 0945 1.47 1544 0.58 2155 1.55	<b>18</b> 0416 0.46 1028 1.46 1626 0.60 2237 1.54	<b>19</b> 0500 0.46 1115 1.44 1713 0.62 2323 1.52
--	--	--	--	--	--	--



<b>20</b> 0549 0.47 1206 1.43 1803 0.64	<b>21</b> 0015 1.51 0643 0.47 1301 1.44 1900 0.64	<b>22</b> 0110 1.51 0740 0.47 1359 1.46 1959 0.62	<b>23</b> 0211 1.53 0839 0.45 1457 1.50 2100 0.59	<b>24</b> 0314 1.56 0938 0.42 1555 1.56 2202 0.53	<b>25</b> 0416 1.60 1035 0.39 1651 1.64 2302 0.46	<b>26</b> 0516 1.65 1130 0.35 1745 1.71
---	--	--	--	--	--	---



<b>27</b> 0001 0.38 0615 1.69 1223 0.33 1838 1.77	<b>28</b> 0057 0.31 0710 1.72 1315 0.33 1929 1.81	<b>29</b> 0150 0.26 0803 1.73 1407 0.35 2019 1.82	<b>30</b> 0243 0.24 0857 1.70 1459 0.39 2110 1.79	<b>31</b> 0334 0.25 0951 1.66 1552 0.44 2200 1.73
--	--	--	--	--



- ▲ Highest tide of the month
- ▼ Lowest tide of the month
- New moon
- ◐ First quarter
- Full moon
- ◑ Last quarter

© Copyright: Commonwealth of Australia 2018, Bureau of Meteorology

**Disclaimer:** These tide predictions are supplied in good faith and are believed to be correct. They are not necessarily related to a local hydrographic chart datum.

No warranty is given in respect to errors, omissions, or suitability for any purpose.