

# TIDAL PREDICTIONS FOR TONGA - NUKU'ALOFA

APRIL 2020

Local Standard Time

SUNDAY

MONDAY

TUESDAY

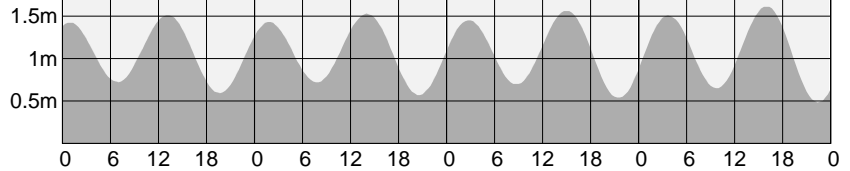
WEDNESDAY

THURSDAY

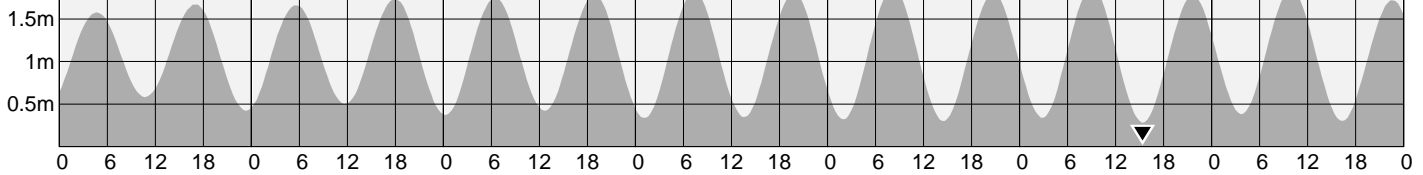
FRIDAY

SATURDAY

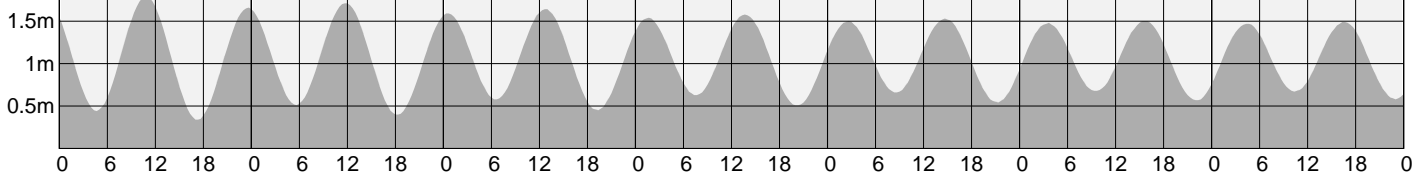
<b>1</b> ☾	0056 1.42 0653 0.72 1308 1.51 1937 0.59	<b>2</b>	0149 1.43 0746 0.72 1402 1.53 2032 0.57	<b>3</b>	0245 1.45 0845 0.69 1500 1.56 2130 0.53	<b>4</b>	0344 1.50 0944 0.65 1600 1.61 2227 0.48
---------------	--	----------	--	----------	--	----------	--



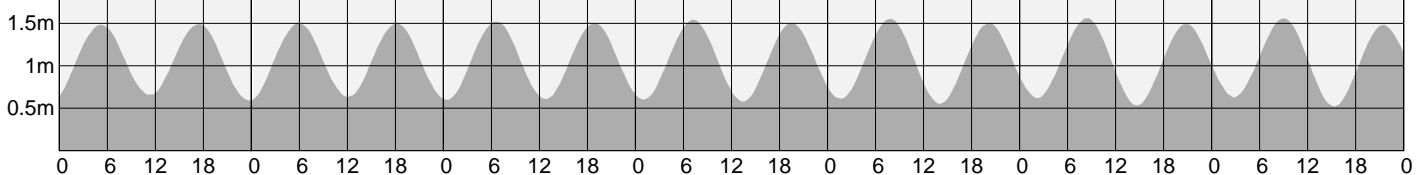
<b>5</b>	0441 1.58 1044 0.58 1700 1.67 2322 0.42	<b>6</b>	0536 1.66 1144 0.50 1758 1.74	<b>7</b>	0015 0.37 0630 1.75 1241 0.42 1854 1.79	<b>8</b> ☉	0108 0.33 0721 1.82 1335 0.35 1949 1.81	<b>9</b>	0200 0.32 0813 1.87 1430 0.30 2044 1.81	<b>10</b>	0251 0.34 △ 0904 1.87 ▽ 1524 0.28 2139 1.78	<b>11</b>	0345 0.38 0956 1.84 1619 0.30 2236 1.72
----------	--	----------	-------------------------------------	----------	--	---------------	--	----------	--	-----------	--	-----------	--



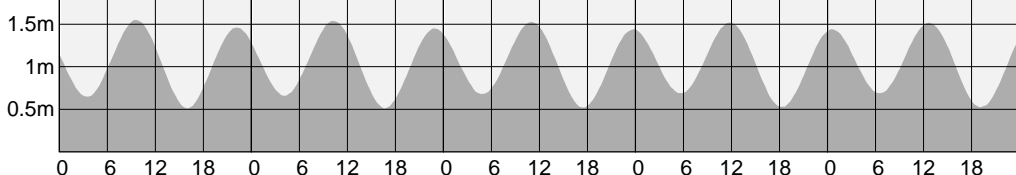
<b>12</b>	0439 0.44 1050 1.79 1715 0.34 2334 1.66	<b>13</b>	0536 0.51 1145 1.71 1814 0.39	<b>14</b>	0034 1.59 0634 0.58 1244 1.64 1913 0.45	<b>15</b> ☾	0134 1.54 0733 0.63 1342 1.58 2012 0.50	<b>16</b>	0233 1.50 0832 0.66 1442 1.53 2111 0.54	<b>17</b>	0331 1.48 0931 0.67 1540 1.50 2207 0.57	<b>18</b>	0426 1.47 1028 0.67 1635 1.49 2259 0.58
-----------	--	-----------	-------------------------------------	-----------	--	----------------	--	-----------	--	-----------	--	-----------	--



<b>19</b>	0515 1.48 1119 0.66 1726 1.49 2344 0.59	<b>20</b>	0600 1.50 1205 0.63 1812 1.50	<b>21</b>	0025 0.59 0639 1.52 1247 0.61 1853 1.50	<b>22</b>	0102 0.60 0715 1.54 1326 0.58 1932 1.50	<b>23</b> ●	0138 0.61 0749 1.55 1403 0.55 2011 1.50	<b>24</b>	0214 0.62 0825 1.56 1441 0.53 2049 1.49	<b>25</b>	0249 0.63 0900 1.56 1519 0.52 2129 1.48
-----------	--	-----------	-------------------------------------	-----------	--	-----------	--	----------------	--	-----------	--	-----------	--



<b>26</b>	0328 0.65 0938 1.55 1559 0.51 2211 1.46	<b>27</b>	0408 0.66 1018 1.54 1642 0.51 2256 1.45	<b>28</b>	0451 0.67 1101 1.53 1727 0.52 2344 1.44	<b>29</b>	0539 0.68 1148 1.52 1816 0.53	<b>30</b>	0034 1.44 0630 0.69 1241 1.52 1910 0.52
-----------	--	-----------	--	-----------	--	-----------	-------------------------------------	-----------	--



- ▲ Highest tide of the month
- ▼ Lowest tide of the month
- △ Highest tide of the year
- New moon
- ◐ First quarter
- Full moon
- ◑ Last quarter

© Copyright: Commonwealth of Australia 2019, Bureau of Meteorology

**Disclaimer:** These tide predictions are supplied in good faith and are believed to be correct. They are not necessarily related to a local hydrographic chart datum.

No warranty is given in respect to errors, omissions, or suitability for any purpose.