

# TIDAL PREDICTIONS FOR TONGA - NEIAFU

**FEBRUARY 2020** Local Standard Time

**SUNDAY**

**MONDAY**

**TUESDAY**

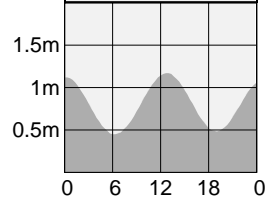
**WEDNESDAY**

**THURSDAY**

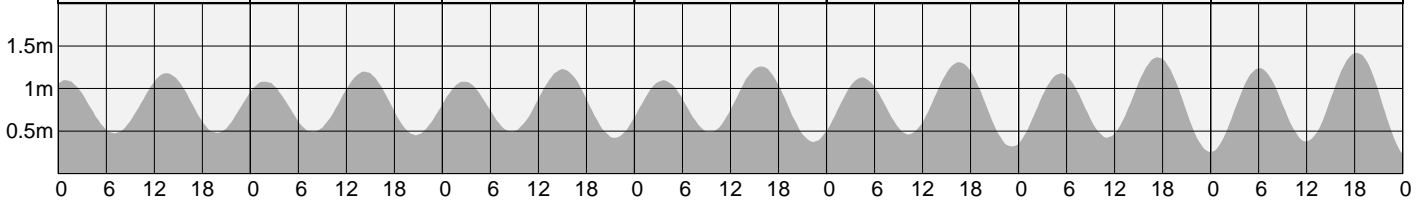
**FRIDAY**

**SATURDAY**

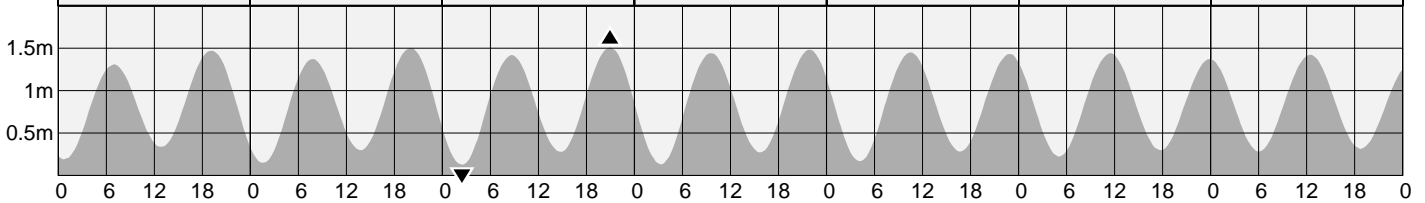
<b>1</b>	0007	1.12
	0615	0.45
	1247	1.17
	1857	0.48



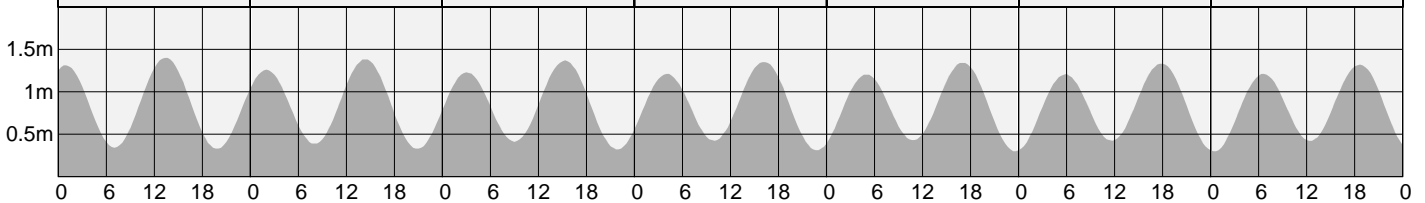
<b>2</b> ☾	0057	1.10	<b>3</b>	0149	1.09	<b>4</b>	0243	1.08	<b>5</b>	0336	1.10	<b>6</b>	0429	1.13	<b>7</b>	0518	1.18	<b>8</b>	0607	1.24
	0701	0.47		0749	0.49		0839	0.49		0929	0.48		1016	0.46		1106	0.42		1157	0.38
	1331	1.18		1416	1.20		1501	1.23		1547	1.26		1635	1.31		1724	1.37		1815	1.42
	1948	0.48		2041	0.45		2131	0.42		2222	0.37		2310	0.32		2358	0.25			



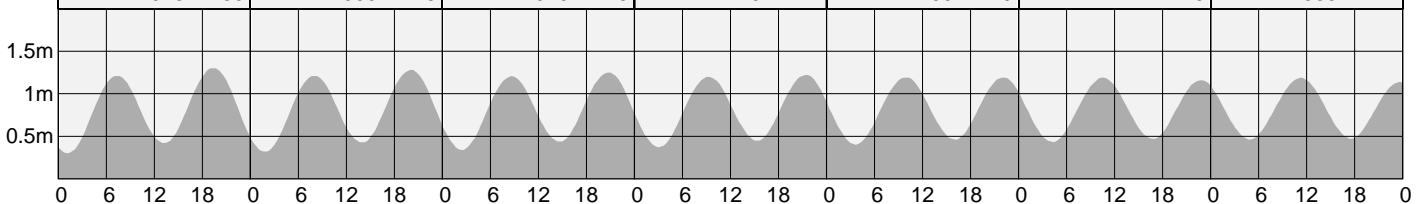
<b>9</b> ☽	0045	0.19	<b>10</b>	0135	0.15	<b>11</b>	0226	0.12	<b>12</b>	0317	0.13	<b>13</b>	0411	0.17	<b>14</b>	0505	0.22	<b>15</b>	0601	0.28
	0657	1.31		0747	1.37		0840	1.42		0934	1.44		1030	1.45		1128	1.44		1226	1.42
	1250	0.33		1345	0.30		1444	0.28		1543	0.27		1643	0.28		1744	0.30		1845	0.31
	1908	1.47		2001	1.50		2057	1.51		2154	1.48		2253	1.43		2354	1.37			



<b>16</b> ☾	0057	1.31	<b>17</b>	0200	1.26	<b>18</b>	0303	1.23	<b>19</b>	0404	1.21	<b>20</b>	0500	1.20	<b>21</b>	0550	1.21	<b>22</b>	0026	0.29
	0701	0.34		0801	0.38		0900	0.41		0956	0.42		1048	0.43		1139	0.42		0638	1.21
	1324	1.40		1421	1.38		1517	1.37		1611	1.35		1702	1.34		1752	1.33		1227	0.42
	1949	0.32		2051	0.33		2151	0.32		2246	0.31		2338	0.30					1839	1.32



<b>23</b>	0110	0.30	<b>24</b> ☉	0150	0.32	<b>25</b>	0228	0.34	<b>26</b>	0303	0.37	<b>27</b>	0338	0.40	<b>28</b>	0415	0.43	<b>29</b>	0453	0.46
	0721	1.21		0801	1.21		0841	1.21		0918	1.20		0956	1.19		1034	1.19		1116	1.19
	1313	0.42		1358	0.43		1440	0.44		1521	0.45		1603	0.46		1646	0.47		1731	0.47
	1923	1.30		2005	1.28		2045	1.25		2125	1.22		2205	1.19		2247	1.16		2333	1.14



- ▲ Highest tide of the month
- ▼ Lowest tide of the month
- New moon
- ☾ First quarter
- ☽ Full moon
- ☉ Last quarter

© Copyright: Commonwealth of Australia 2019, Bureau of Meteorology  
**Disclaimer:** These tide predictions are supplied in good faith and are believed to be correct. They are not necessarily related to a local hydrographic chart datum.  
 No warranty is given in respect to errors, omissions, or suitability for any purpose.