

# TIDAL PREDICTIONS FOR TONGA - NEIAFU

**JANUARY 2021** Local Standard Time

**SUNDAY**

**MONDAY**

**TUESDAY**

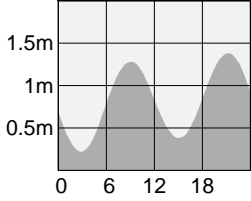
**WEDNESDAY**

**THURSDAY**

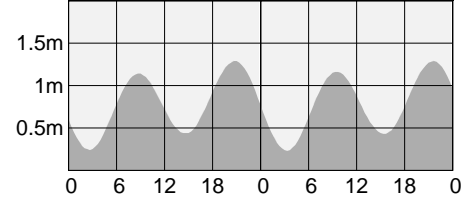
**FRIDAY**

**SATURDAY**

<b>31</b>	0251	0.22
	0904	1.28
	1504	0.38
	2115	1.38



<b>1</b>	0236	0.24	<b>2</b>	0318	0.23
	0846	1.14		0931	1.16
	1437	0.44		1527	0.43
	2049	1.29		2135	1.29



<b>3</b>	0402	0.23
	1020	1.19
	1617	0.42
	2224	1.28

<b>4</b>	0447	0.25
	1111	1.21
	1711	0.42
	2315	1.26

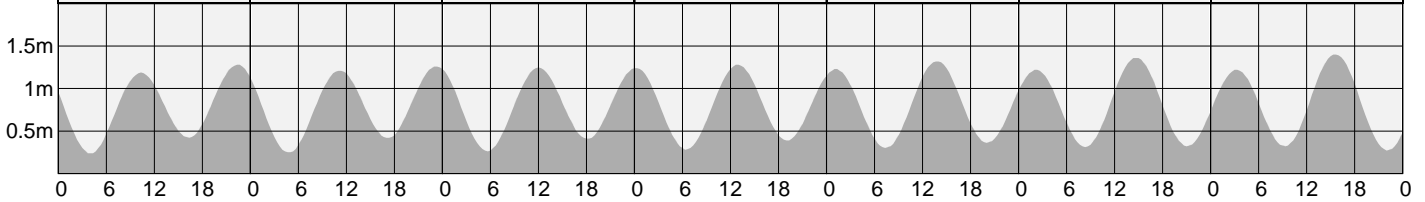
<b>5</b>	0536	0.26
	1202	1.25
	1805	0.41

<b>6</b>	0011	1.24
	0628	0.28
	1256	1.28
	1903	0.39

<b>7</b>	0110	1.23
	0722	0.30
	1348	1.32
	2004	0.36

<b>8</b>	0212	1.22
	0819	0.31
	1442	1.36
	2105	0.32

<b>9</b>	0315	1.22
	0915	0.32
	1535	1.40
	2206	0.27



<b>10</b>	0416	1.23
	1012	0.32
	1629	1.44
	2304	0.22

<b>11</b>	0515	1.25
	1107	0.32
	1724	1.46

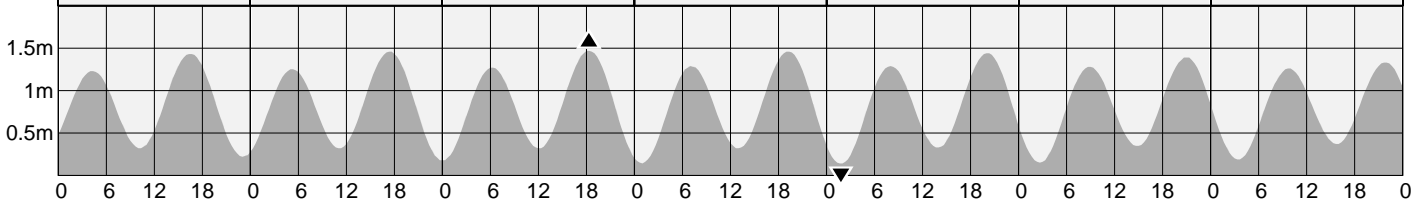
<b>12</b>	0000	0.18
	0613	1.27
	1202	0.32
	▲1818	1.47

<b>13</b>	0055	0.14
	0707	1.29
	1259	0.32
	●1913	1.47

<b>14</b>	0147	0.13
	0801	1.29
	1356	0.33
	2007	1.44

<b>15</b>	0239	0.15
	0855	1.28
	1452	0.34
	2100	1.39

<b>16</b>	0328	0.18
	0948	1.26
	1546	0.37
	2151	1.33



<b>17</b>	0415	0.24
	1040	1.24
	1639	0.40
	2241	1.27

<b>18</b>	0502	0.30
	1130	1.21
	1730	0.43
	2330	1.20

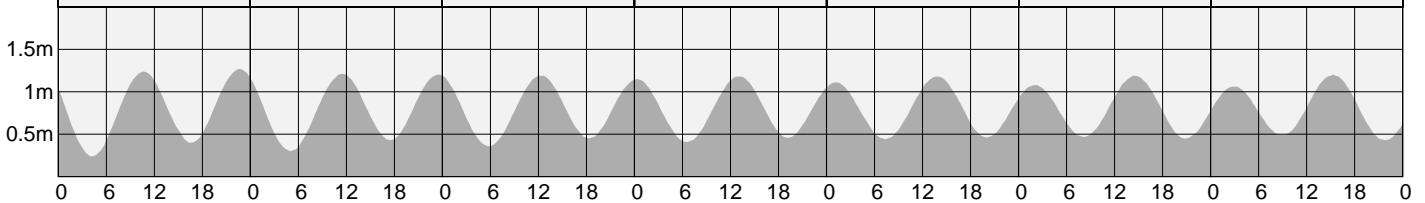
<b>19</b>	0547	0.36
	1217	1.19
	1819	0.45

<b>20</b>	0019	1.15
	0633	0.41
	1304	1.18
	1910	0.46

<b>21</b>	0110	1.11
	0719	0.44
	1348	1.18
	2001	0.46

<b>22</b>	0201	1.08
	0807	0.47
	1432	1.19
	2053	0.45

<b>23</b>	0256	1.06
	0855	0.49
	1517	1.20
	2145	0.43



<b>24</b>	0349	1.06
	0942	0.49
	1601	1.21
	2234	0.40

<b>25</b>	0441	1.07
	1027	0.50
	1645	1.23
	2321	0.37

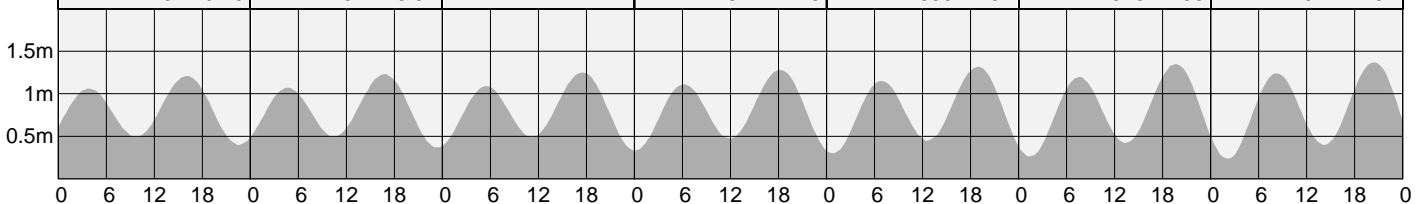
<b>26</b>	0529	1.09
	1111	0.49
	1729	1.25

<b>27</b>	0004	0.33
	0612	1.12
	1154	0.47
	1812	1.28

<b>28</b>	0045	0.30
	0654	1.15
	1238	0.45
	1855	1.32

<b>29</b>	0127	0.26
	0735	1.20
	1324	0.42
	1940	1.35

<b>30</b>	0208	0.23
	0818	1.24
	1413	0.40
	2027	1.37



- ▲ Highest tide of the month
- ▼ Lowest tide of the month
- New moon
- ◐ First quarter
- Full moon
- ◑ Last quarter

© Copyright: Commonwealth of Australia 2020, Bureau of Meteorology

**Disclaimer:** These tide predictions are supplied in good faith and are believed to be correct. They are not necessarily related to a local hydrographic chart datum.

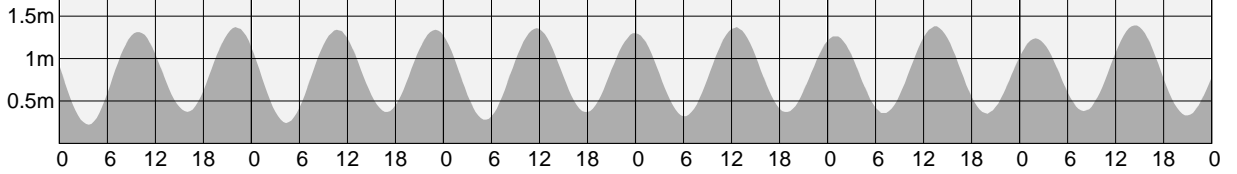
No warranty is given in respect to errors, omissions, or suitability for any purpose.

# TIDAL PREDICTIONS FOR TONGA - NEIAFU

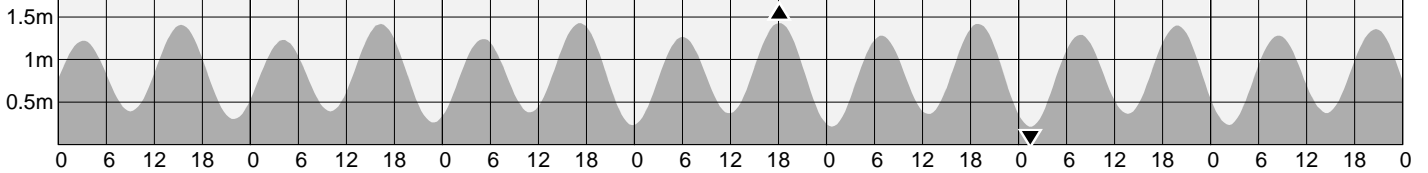
**FEBRUARY 2021** Local Standard Time

**SUNDAY      MONDAY      TUESDAY      WEDNESDAY      THURSDAY      FRIDAY      SATURDAY**

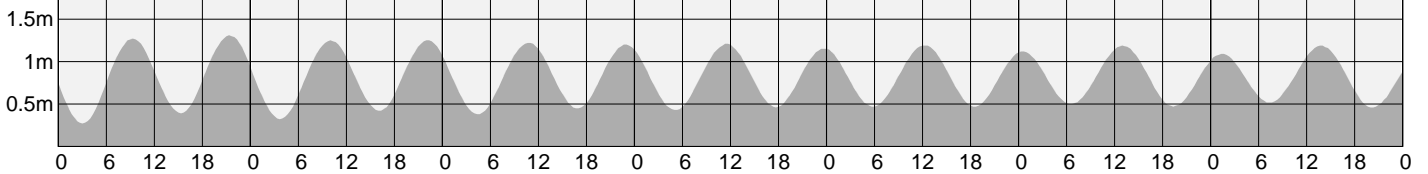
<b>1</b>	0336 0.22 0953 1.32 1558 0.37 2206 1.37	<b>2</b>	0424 0.24 1045 1.34 1653 0.37 2300 1.34	<b>3</b>	0514 0.28 1138 1.35 1750 0.37 2359 1.30	<b>4</b>	0607 0.32 1233 1.37 1850 0.37	<b>5</b>	0100 1.26 0703 0.35 1329 1.38 1952 0.35	<b>6</b>	0202 1.24 0803 0.38 1425 1.39 2055 0.33
----------	--	----------	--	----------	--	----------	-------------------------------------	----------	--	----------	--



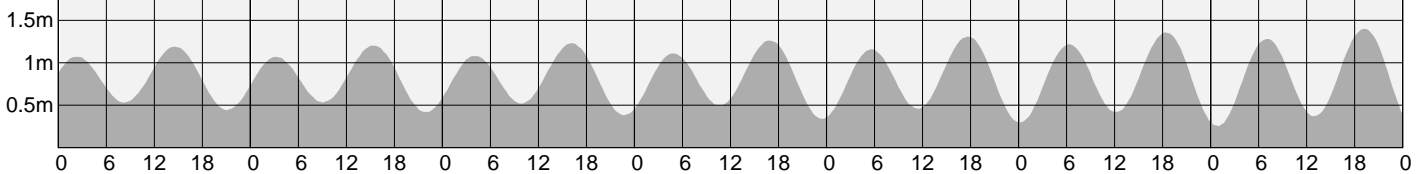
<b>7</b>	0305 1.22 0902 0.39 1520 1.40 2155 0.30	<b>8</b>	0408 1.23 1000 0.39 1615 1.42 2253 0.26	<b>9</b>	0506 1.24 1056 0.38 1711 1.43 2348 0.23	<b>10</b>	0601 1.26 1151 0.37 ▲1805 1.43	<b>11</b>	0041 0.21 0654 1.28 1245 0.36 1859 1.42	<b>12</b>	▼0130 0.21 0744 1.29 1339 0.36 1950 1.40	<b>13</b>	0217 0.23 0832 1.29 1431 0.37 2039 1.36
----------	--	----------	--	----------	--	-----------	--------------------------------------	-----------	--	-----------	---	-----------	--



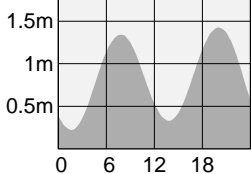
<b>14</b>	0302 0.27 0919 1.27 1521 0.39 2127 1.31	<b>15</b>	0345 0.32 1004 1.25 1608 0.42 2212 1.25	<b>16</b>	0426 0.38 1048 1.22 1655 0.44 2257 1.20	<b>17</b>	0506 0.43 1131 1.21 1741 0.46 2343 1.15	<b>18</b>	0548 0.47 1215 1.19 1829 0.47	<b>19</b>	0031 1.12 0633 0.50 1301 1.19 1919 0.47	<b>20</b>	0124 1.09 0722 0.52 1347 1.19 2012 0.46
-----------	--	-----------	--	-----------	--	-----------	--	-----------	-------------------------------------	-----------	--	-----------	--



<b>21</b>	0217 1.07 0813 0.53 1435 1.19 2105 0.44	<b>22</b>	0312 1.07 0904 0.53 1522 1.20 2155 0.42	<b>23</b>	0404 1.08 0952 0.52 1609 1.23 2243 0.38	<b>24</b>	0452 1.11 1038 0.50 1654 1.26 2327 0.34	<b>25</b>	0537 1.16 1124 0.46 1740 1.31	<b>26</b>	0009 0.29 0620 1.22 1210 0.41 1826 1.36	<b>27</b>	0052 0.25 0703 1.28 1258 0.37 1914 1.40
-----------	--	-----------	--	-----------	--	-----------	--	-----------	-------------------------------------	-----------	--	-----------	--



<b>28</b>	0135 0.22 0748 1.34 1349 0.33 2003 1.43
-----------	--



- ▲ Highest tide of the month
- ▼ Lowest tide of the month
- New moon
- ◐ First quarter
- Full moon
- ◑ Last quarter

© Copyright: Commonwealth of Australia 2020, Bureau of Meteorology

**Disclaimer:** These tide predictions are supplied in good faith and are believed to be correct. They are not necessarily related to a local hydrographic chart datum.

No warranty is given in respect to errors, omissions, or suitability for any purpose.

# TIDAL PREDICTIONS FOR TONGA - NEIAFU

**MARCH 2021**

Local Standard Time

**SUNDAY**

**MONDAY**

**TUESDAY**

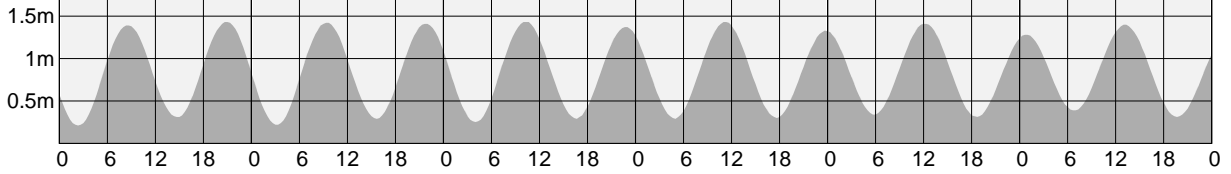
**WEDNESDAY**

**THURSDAY**

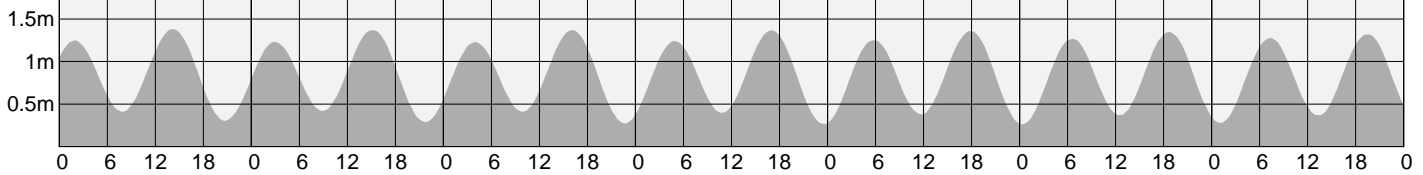
**FRIDAY**

**SATURDAY**

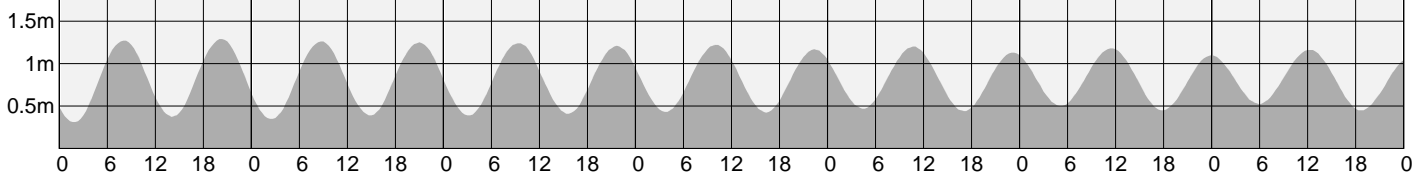
<b>1</b>	0222 0.21 0835 1.39 1443 0.30 2056 1.43	<b>2</b>	0310 0.22 0925 1.43 1538 0.29 2150 1.41	<b>3</b>	0400 0.25 1018 1.43 1635 0.29 2247 1.37	<b>4</b>	0453 0.29 1114 1.43 1734 0.30 2347 1.33	<b>5</b>	0549 0.34 1212 1.41 1836 0.31	<b>6</b>	0050 1.28 0649 0.38 1311 1.40 1940 0.31
----------	--	----------	--	----------	--	----------	--	----------	-------------------------------------	----------	--



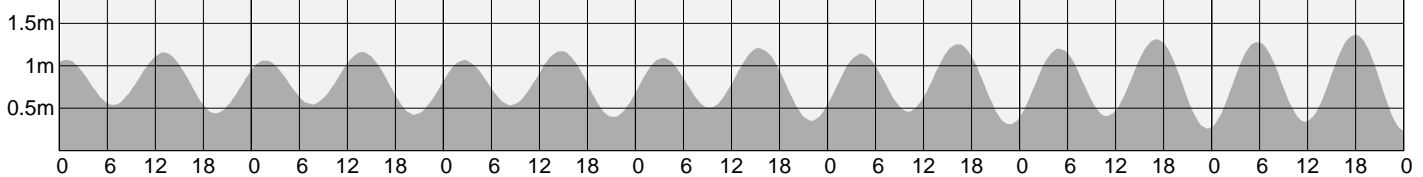
<b>7</b>	0155 1.25 0751 0.41 1410 1.38 2043 0.30	<b>8</b>	0259 1.23 0853 0.42 1509 1.37 2143 0.29	<b>9</b>	0400 1.23 0952 0.41 1605 1.37 2240 0.27	<b>10</b>	0456 1.24 1047 0.40 1700 1.37 2332 0.26	<b>11</b>	0548 1.25 1141 0.38 1753 1.36	<b>12</b>	0022 0.26 0636 1.27 1232 0.37 1843 1.35	<b>13</b>	0108 0.28 0721 1.28 1321 0.36 1930 1.32
----------	--	----------	--	----------	--	-----------	--	-----------	-------------------------------------	-----------	--	-----------	--



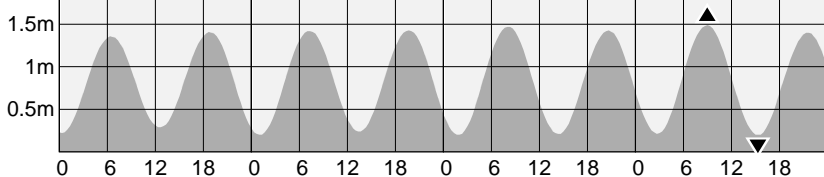
<b>14</b>	0151 0.31 0804 1.27 1408 0.37 2015 1.29	<b>15</b>	0231 0.35 0845 1.26 1453 0.39 2059 1.25	<b>16</b>	0310 0.39 0924 1.24 1536 0.41 2141 1.21	<b>17</b>	0347 0.43 1003 1.22 1619 0.42 2224 1.17	<b>18</b>	0427 0.47 1045 1.20 1703 0.44 2310 1.13	<b>19</b>	0508 0.50 1128 1.18 1750 0.45 2359 1.10	<b>20</b>	0553 0.52 1215 1.16 1840 0.45
-----------	--	-----------	--	-----------	--	-----------	--	-----------	--	-----------	--	-----------	-------------------------------------



<b>21</b>	0050 1.07 0643 0.54 1302 1.15 1931 0.44	<b>22</b>	0143 1.06 0733 0.54 1352 1.16 2024 0.42	<b>23</b>	0234 1.07 0826 0.53 1441 1.17 2114 0.39	<b>24</b>	0324 1.09 0916 0.51 1530 1.21 2200 0.35	<b>25</b>	0412 1.14 1005 0.46 1618 1.25 2245 0.31	<b>26</b>	0458 1.20 1054 0.40 1707 1.31 2330 0.26	<b>27</b>	0543 1.28 1144 0.34 1757 1.36
-----------	--	-----------	--	-----------	--	-----------	--	-----------	--	-----------	--	-----------	-------------------------------------



<b>28</b>	0015 0.22 0630 1.36 1234 0.28 1848 1.41	<b>29</b>	0102 0.20 0716 1.42 1328 0.24 1941 1.43	<b>30</b>	0152 0.20 0806 1.47 1423 0.21 2036 1.43	<b>31</b>	▲ 0244 0.21 ▼ 0858 1.49 1519 0.20 2132 1.40
-----------	--	-----------	--	-----------	--	-----------	--



- ▲ Highest tide of the month
- ▼ Lowest tide of the month
- New moon
- ◐ First quarter
- Full moon
- ◑ Last quarter

© Copyright: Commonwealth of Australia 2020, Bureau of Meteorology

**Disclaimer:** These tide predictions are supplied in good faith and are believed to be correct. They are not necessarily related to a local hydrographic chart datum.

No warranty is given in respect to errors, omissions, or suitability for any purpose.

# TIDAL PREDICTIONS FOR TONGA - NEIAFU

APRIL 2021

Local Standard Time

SUNDAY

MONDAY

TUESDAY

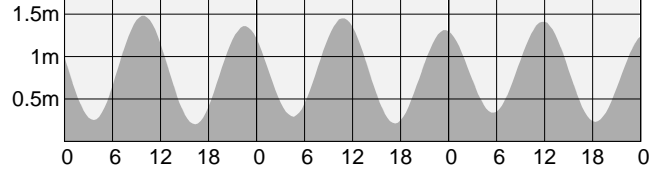
WEDNESDAY

THURSDAY

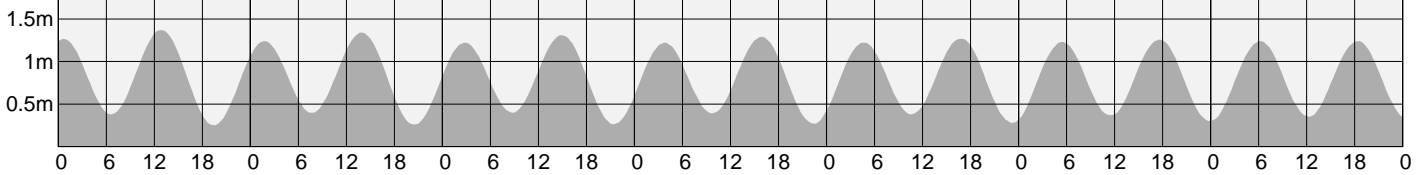
FRIDAY

SATURDAY

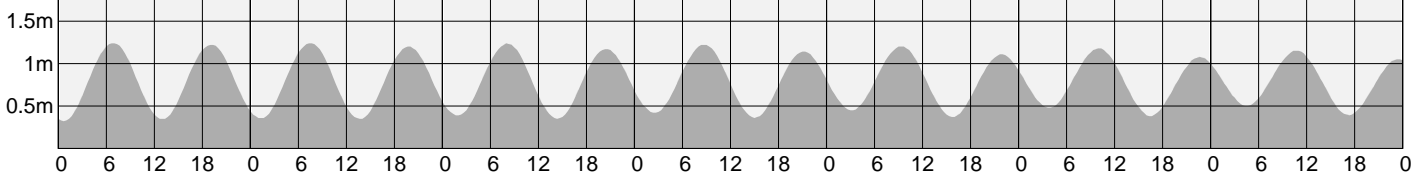
<b>1</b>	0338 0.25 0952 1.48 1617 0.20 2232 1.36	<b>2</b>	0434 0.29 1049 1.45 1717 0.21 2335 1.31	<b>3</b>	0533 0.34 1149 1.41 1820 0.23
----------	--	----------	--	----------	-------------------------------------



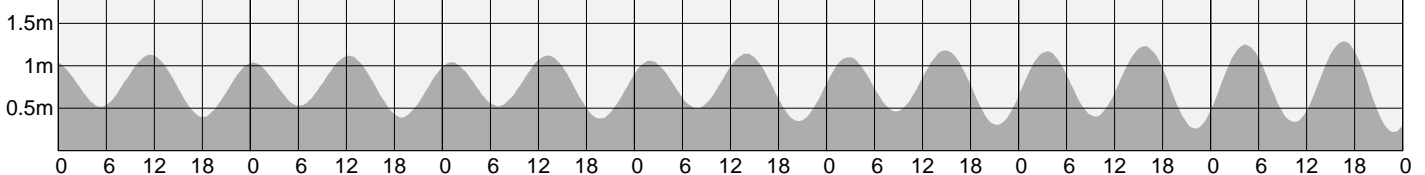
<b>4</b>	0040 1.27 0635 0.37 1252 1.37 1924 0.25	<b>5</b>	0145 1.24 0740 0.39 1354 1.34 2027 0.26	<b>6</b>	0247 1.23 0843 0.40 1455 1.31 2127 0.26	<b>7</b>	0346 1.22 0942 0.39 1553 1.29 2221 0.27	<b>8</b>	0440 1.22 1038 0.38 1646 1.27 2312 0.28	<b>9</b>	0529 1.23 1129 0.36 1737 1.26 2357 0.30	<b>10</b>	0613 1.24 1216 0.35 1824 1.24
----------	--	----------	--	----------	--	----------	--	----------	--	----------	--	-----------	-------------------------------------



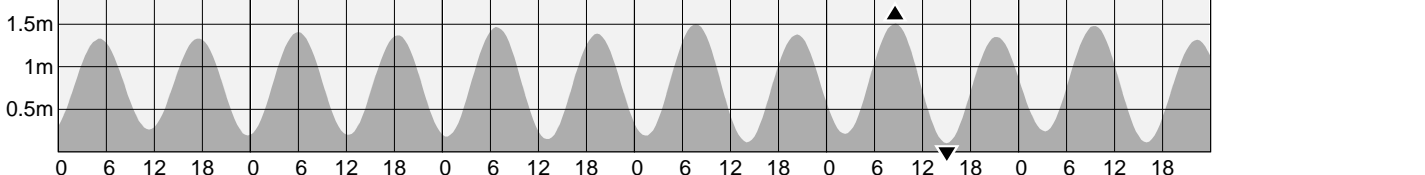
<b>11</b>	0039 0.32 0654 1.24 1300 0.35 1907 1.22	<b>12</b>	0117 0.36 0731 1.24 1343 0.35 1948 1.20	<b>13</b>	0155 0.39 0808 1.24 1423 0.35 2029 1.17	<b>14</b>	0231 0.42 0844 1.22 1504 0.36 2110 1.14	<b>15</b>	0310 0.45 0921 1.20 1545 0.37 2153 1.11	<b>16</b>	0350 0.48 1001 1.18 1630 0.38 2239 1.08	<b>17</b>	0433 0.50 1045 1.15 1715 0.39 2328 1.05
-----------	--	-----------	--	-----------	--	-----------	--	-----------	--	-----------	--	-----------	--



<b>18</b>	0518 0.52 1130 1.13 1802 0.40	<b>19</b>	0017 1.04 0606 0.53 1218 1.12 1852 0.39	<b>20</b>	0108 1.04 0656 0.52 1309 1.12 1942 0.38	<b>21</b>	0157 1.06 0747 0.50 1400 1.14 2030 0.34	<b>22</b>	0245 1.10 0841 0.46 1451 1.18 2117 0.30	<b>23</b>	0332 1.17 0933 0.40 1544 1.23 2205 0.26	<b>24</b>	0420 1.25 1026 0.33 1637 1.29 2252 0.22
-----------	-------------------------------------	-----------	--	-----------	--	-----------	--	-----------	--	-----------	--	-----------	--



<b>25</b>	0508 1.33 1119 0.26 1730 1.33 2341 0.19	<b>26</b>	0558 1.41 1213 0.20 1825 1.37	<b>27</b>	0031 0.18 0648 1.47 1308 0.15 1921 1.39	<b>28</b>	0125 0.19 0740 1.50 1404 0.11 2017 1.38	<b>29</b>	0220 0.21 0833 1.51 1501 0.10 2116 1.35	<b>30</b>	0317 0.24 0929 1.48 1600 0.11 2217 1.32
-----------	--	-----------	-------------------------------------	-----------	--	-----------	--	-----------	--	-----------	--



- ▲ Highest tide of the month
- ▼ Lowest tide of the month
- New moon
- ◐ First quarter
- Full moon
- ◑ Last quarter

© Copyright: Commonwealth of Australia 2020, Bureau of Meteorology

**Disclaimer:** These tide predictions are supplied in good faith and are believed to be correct. They are not necessarily related to a local hydrographic chart datum.

No warranty is given in respect to errors, omissions, or suitability for any purpose.

# TIDAL PREDICTIONS FOR TONGA - NEIAFU

MAY 2021

Local Standard Time

SUNDAY

MONDAY

TUESDAY

WEDNESDAY

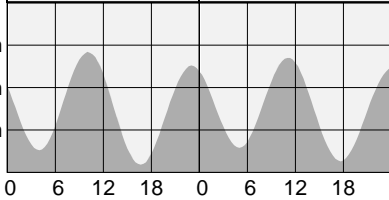
THURSDAY

FRIDAY

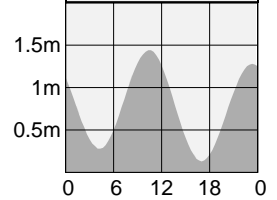
SATURDAY

<b>30</b>	0359	0.26
	1007	1.42
	1639	0.09
	2303	1.26

<b>31</b>	0500	0.29
	1107	1.35
	1738	0.13



<b>1</b>	0416	0.28
	1028	1.44
	1700	0.13
	2321	1.28



<b>2</b>	0516	0.31
	1129	1.38
	1800	0.16

<b>3</b>	0025	1.25
	0619	0.34
	1230	1.33
	1903	0.19

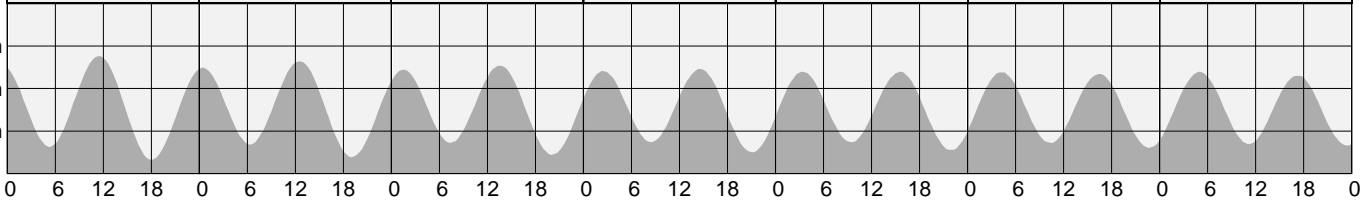
<b>4</b>	0129	1.22
	0724	0.36
	1334	1.27
	2005	0.22

<b>5</b>	0229	1.21
	0827	0.37
	1435	1.23
	2103	0.25

<b>6</b>	0325	1.20
	0926	0.37
	1533	1.20
	2156	0.27

<b>7</b>	0415	1.19
	1021	0.36
	1627	1.17
	2244	0.30

<b>8</b>	0501	1.20
	1111	0.35
	1715	1.15
	2326	0.33



<b>9</b>	0543	1.20
	1156	0.34
	1800	1.14

<b>10</b>	0004	0.36
	0620	1.20
	1237	0.32
	1841	1.13

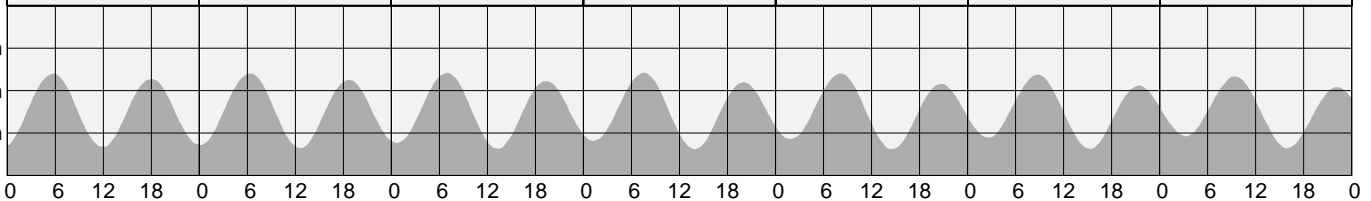
<b>11</b>	0041	0.38
	0656	1.21
	1316	0.31
	1921	1.11

<b>12</b>	0116	0.41
	0731	1.21
	1355	0.31
	2000	1.10

<b>13</b>	0155	0.43
	0808	1.20
	1435	0.31
	2041	1.08

<b>14</b>	0235	0.45
	0846	1.19
	1515	0.31
	2124	1.06

<b>15</b>	0317	0.46
	0927	1.17
	1558	0.32
	2209	1.04



<b>16</b>	0401	0.48
	1009	1.14
	1642	0.33
	2257	1.03

<b>17</b>	0446	0.49
	1054	1.12
	1727	0.33
	2345	1.03

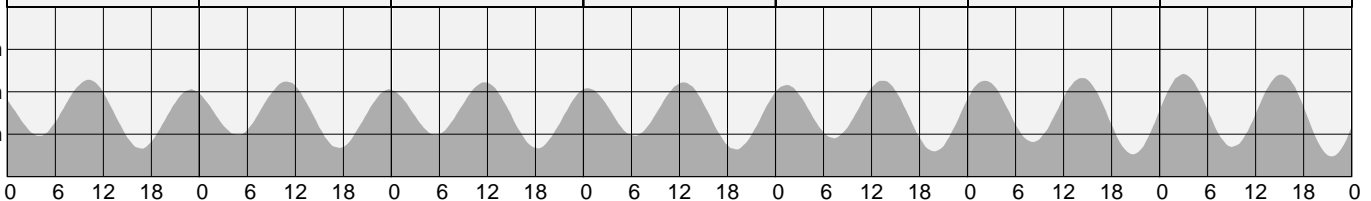
<b>18</b>	0533	0.49
	1141	1.11
	1814	0.33

<b>19</b>	0033	1.04
	0622	0.48
	1230	1.11
	1901	0.32

<b>20</b>	0122	1.08
	0715	0.45
	1323	1.13
	1950	0.29

<b>21</b>	0210	1.14
	0810	0.41
	1418	1.16
	2040	0.26

<b>22</b>	0258	1.21
	0906	0.35
	1515	1.20
	2130	0.23



<b>23</b>	0347	1.29
	1002	0.28
	1612	1.25
	2220	0.21

<b>24</b>	0438	1.36
	1059	0.21
	1709	1.29
	2313	0.19

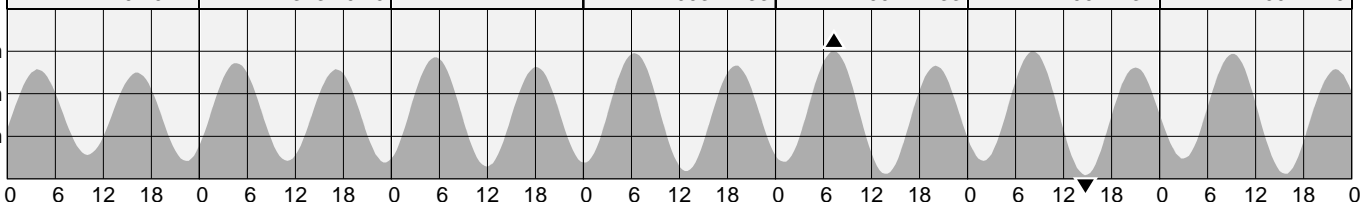
<b>25</b>	0530	1.43
	1155	0.14
	1806	1.32

<b>26</b>	0006	0.19
	0623	1.48
	1251	0.09
	1903	1.33

<b>27</b>	0101	0.20
	0717	1.50
	1347	0.05
	2001	1.33

<b>28</b>	0200	0.21
	0813	1.50
	1445	0.04
	2100	1.31

<b>29</b>	0259	0.24
	0909	1.47
	1542	0.06
	2200	1.29



- ▲ Highest tide of the month
- ▼ Lowest tide of the month
- New moon
- ◐ First quarter
- Full moon
- ◑ Last quarter

© Copyright: Commonwealth of Australia 2020, Bureau of Meteorology

**Disclaimer:** These tide predictions are supplied in good faith and are believed to be correct. They are not necessarily related to a local hydrographic chart datum.

No warranty is given in respect to errors, omissions, or suitability for any purpose.

# TIDAL PREDICTIONS FOR TONGA - NEIAFU

JUNE 2021

Local Standard Time

SUNDAY

MONDAY

TUESDAY

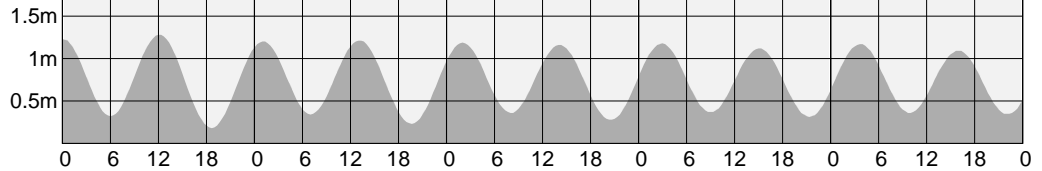
WEDNESDAY

THURSDAY

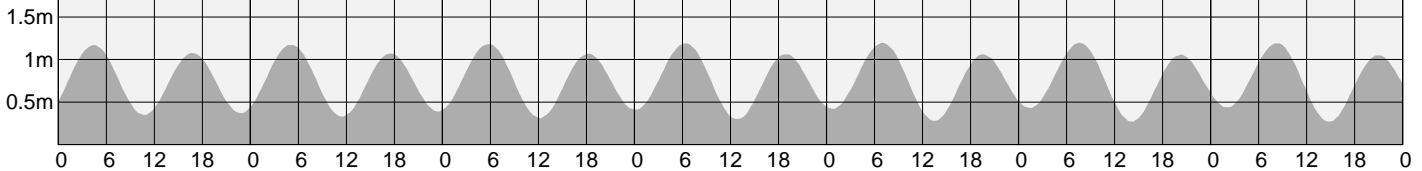
FRIDAY

SATURDAY

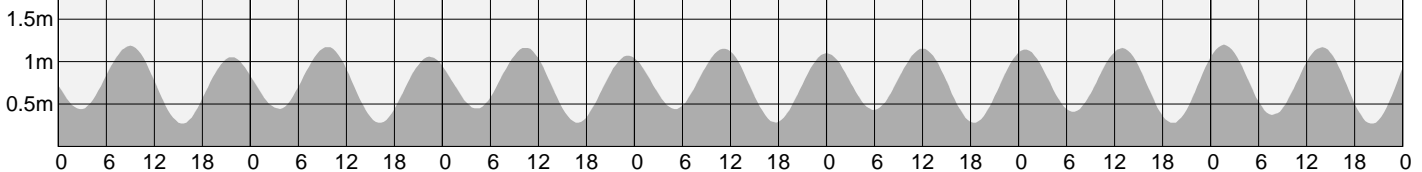
<b>1</b>	0005	1.23	<b>2</b>	0105	1.20	<b>3</b>	0201	1.19	<b>4</b>	0254	1.18	<b>5</b>	0343	1.17
	0600	0.32		0701	0.34		0802	0.36		0900	0.36		0955	0.36
	1208	1.28		1308	1.21		1408	1.16		1505	1.12		1558	1.09
	1838	0.18		1936	0.23		2031	0.27		2122	0.31		2208	0.34



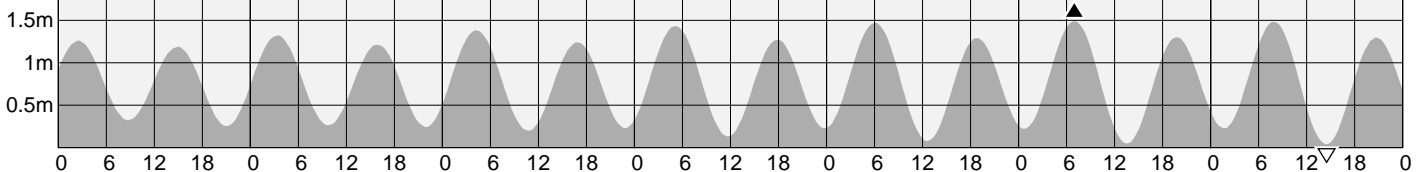
<b>6</b>	0427	1.17	<b>7</b>	0507	1.17	<b>8</b>	0545	1.18	<b>9</b>	0004	0.41	<b>10</b>	0043	0.42	<b>11</b>	0123	0.43	<b>12</b>	0205	0.44
	1044	0.35		1129	0.33		1211	0.31		0622	1.19		0700	1.20		0738	1.20		0817	1.19
	1646	1.08		1732	1.07		1814	1.07		1250	0.29		1330	0.28		1409	0.27		1449	0.27
	2248	0.37		2327	0.39		1855	1.06		1855	1.06		1934	1.06		2015	1.06		2058	1.05



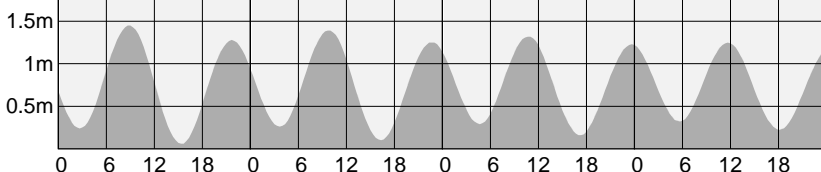
<b>13</b>	0248	0.44	<b>14</b>	0333	0.44	<b>15</b>	0419	0.44	<b>16</b>	0506	0.44	<b>17</b>	0001	1.10	<b>18</b>	0050	1.14	<b>19</b>	0140	1.20		
	0859	1.19		0941	1.17		1025	1.16		1112	1.15		1202	1.15		1202	1.15		1257	1.16	1354	1.17
	1530	0.27		1612	0.27		1654	0.28		1739	0.28		1826	0.28		1826	0.28		1915	0.28	2008	0.27
	2141	1.05		2227	1.06		2314	1.07		1826	0.28		1826	0.28		1915	0.28		2008	0.27		



<b>20</b>	0230	1.26	<b>21</b>	0321	1.32	<b>22</b>	0414	1.38	<b>23</b>	0508	1.44	<b>24</b>	0603	1.47	<b>25</b>	0044	0.22	<b>26</b>	0143	0.23		
	0845	0.32		0944	0.26		1043	0.20		1140	0.13		1237	0.08		1237	0.08		1332	0.04	1429	0.04
	1454	1.19		1554	1.21		1653	1.24		1751	1.27		1849	1.29		1849	1.29		1946	1.30	2045	1.30
	2101	0.25		2156	0.24		2250	0.23		2346	0.22		1849	1.29		1946	1.30		2045	1.30		



<b>27</b>	0242	0.24	<b>28</b>	0341	0.26	<b>29</b>	0440	0.29	<b>30</b>	0537	0.32
	0852	1.45		0949	1.39		1045	1.33		1142	1.25
	1523	0.06		1617	0.10		1712	0.16		1806	0.22
	2143	1.28		2242	1.25		2339	1.23			



- ▲ Highest tide of the month
- ▼ Lowest tide of the month
- ▽ Lowest tide of the year
- New moon
- ◐ First quarter
- Full moon
- ◑ Last quarter

© Copyright: Commonwealth of Australia 2020, Bureau of Meteorology

**Disclaimer:** These tide predictions are supplied in good faith and are believed to be correct. They are not necessarily related to a local hydrographic chart datum.

No warranty is given in respect to errors, omissions, or suitability for any purpose.

# TIDAL PREDICTIONS FOR TONGA - NEIAFU

JULY 2021

Local Standard Time

SUNDAY

MONDAY

TUESDAY

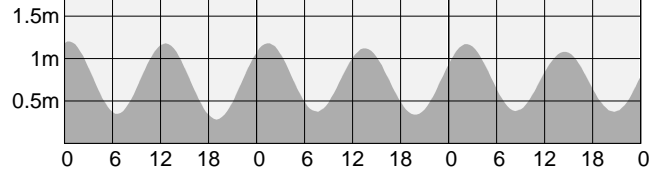
WEDNESDAY

THURSDAY

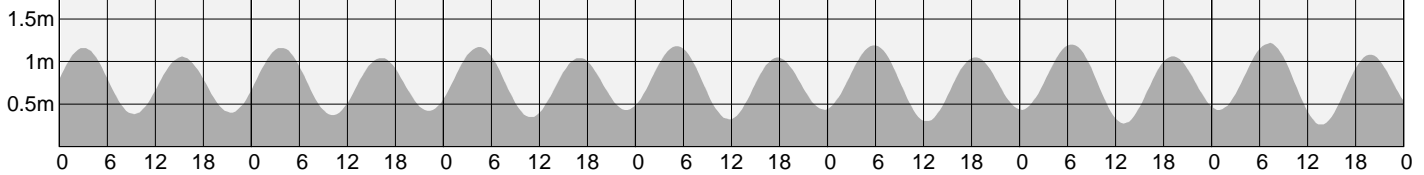
FRIDAY

SATURDAY

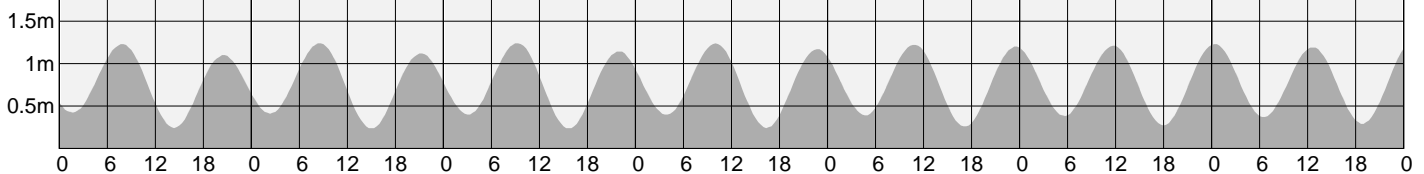
<b>1</b>	0034 1.20	<b>2</b>	0127 1.18	<b>3</b>	0215 1.17
	0634 0.35		0730 0.37		0826 0.38
	1238 1.18		1333 1.12		1428 1.08
	1900 0.28		1951 0.33		2041 0.37



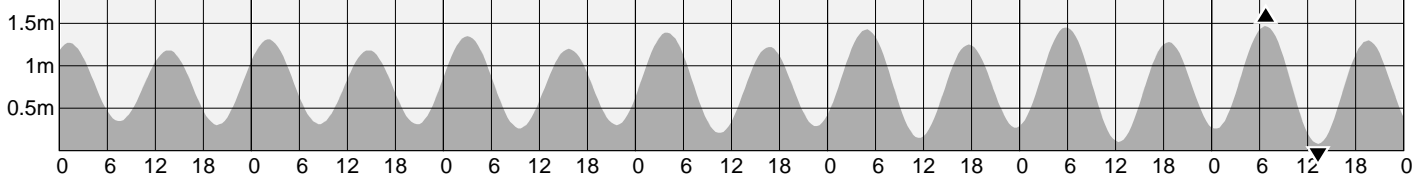
<b>4</b>	0301 1.16	<b>5</b>	0345 1.16	<b>6</b>	0428 1.17	<b>7</b>	0510 1.18	<b>8</b>	0551 1.19	<b>9</b>	0014 0.43	<b>10</b>	0055 0.43
	0919 0.38		1009 0.37		1057 0.34		1141 0.32		1223 0.29		0631 1.20		0712 1.22
	1521 1.05		1613 1.04		1701 1.04		1746 1.05		1830 1.06		1303 0.27		1343 0.26
	2126 0.40		2209 0.42		2251 0.43		2332 0.43		1910 1.07		1950 1.08		1950 1.08



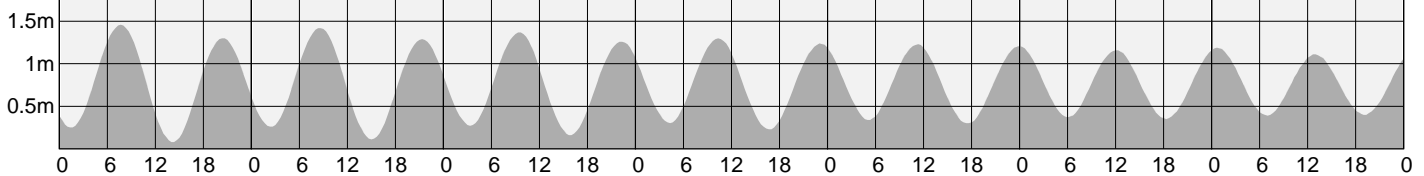
<b>11</b>	0137 0.42	<b>12</b>	0221 0.41	<b>13</b>	0307 0.40	<b>14</b>	0354 0.39	<b>15</b>	0444 0.39	<b>16</b>	0536 0.38	<b>17</b>	0023 1.23
	0752 1.23		0833 1.24		0916 1.24		1001 1.24		1050 1.23		1143 1.21		0630 0.37
	1422 0.24		1501 0.24		1542 0.24		1625 0.24		1710 0.26		1759 0.27		1239 1.19
	2030 1.10		2113 1.12		2157 1.14		2244 1.17		2332 1.20		1849 0.29		1849 0.29



<b>18</b>	0115 1.27	<b>19</b>	0207 1.31	<b>20</b>	0301 1.35	<b>21</b>	0356 1.39	<b>22</b>	0452 1.43	<b>23</b>	0548 1.45	<b>24</b>	0030 0.26
	0729 0.35		0830 0.31		0930 0.26		1030 0.21		1127 0.15		1223 0.10		0645 1.47
	1338 1.18		1440 1.18		1541 1.20		1642 1.22		1740 1.25		1837 1.28		1318 0.08
	1945 0.30		2041 0.31		2138 0.30		2235 0.29		2332 0.27		1932 1.30		1932 1.30



<b>25</b>	0128 0.25	<b>26</b>	0226 0.25	<b>27</b>	0322 0.27	<b>28</b>	0416 0.30	<b>29</b>	0510 0.34	<b>30</b>	0601 0.37	<b>31</b>	0045 1.19
	0741 1.46		0835 1.42		0930 1.37		1022 1.30		1114 1.23		1205 1.16		0654 0.39
	1412 0.08		1503 0.11		1554 0.16		1643 0.23		1730 0.29		1818 0.35		1257 1.11
	2027 1.30		2121 1.29		2215 1.27		2306 1.24		2357 1.21		1905 0.40		1905 0.40



- ▲ Highest tide of the month
- ▼ Lowest tide of the month
- New moon
- ◐ First quarter
- Full moon
- ◑ Last quarter

© Copyright: Commonwealth of Australia 2020, Bureau of Meteorology


**Disclaimer:** These tide predictions are supplied in good faith and are believed to be correct. They are not necessarily related to a local hydrographic chart datum.

No warranty is given in respect to errors, omissions, or suitability for any purpose.

# TIDAL PREDICTIONS FOR TONGA - NEIAFU

**AUGUST 2021**

Local Standard Time



- ▲ Highest tide of the month
- ▼ Lowest tide of the month
- New moon
- ◐ First quarter
- Full moon
- ◑ Last quarter

© Copyright: Commonwealth of Australia 2020, Bureau of Meteorology

**Disclaimer:** These tide predictions are supplied in good faith and are believed to be correct. They are not necessarily related to a local hydrographic chart datum.

No warranty is given in respect to errors, omissions, or suitability for any purpose.



# TIDAL PREDICTIONS FOR TONGA - NEIAFU

SEPTEMBER 2021 Local Standard Time

SUNDAY

MONDAY

TUESDAY

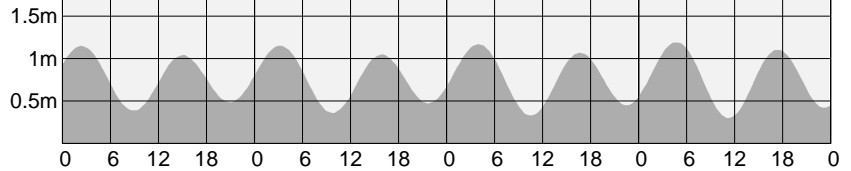
WEDNESDAY

THURSDAY

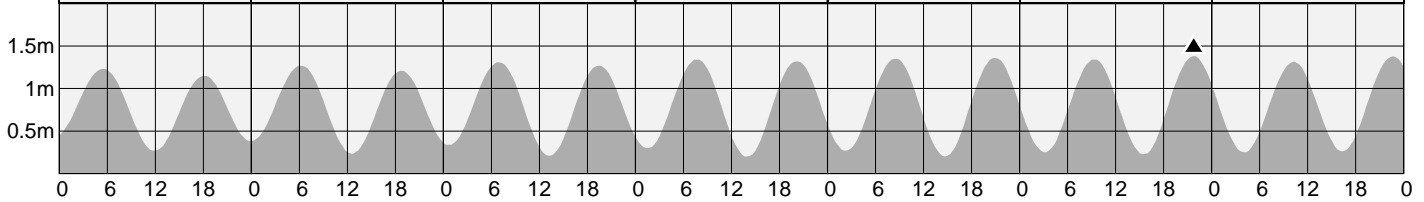
FRIDAY

SATURDAY

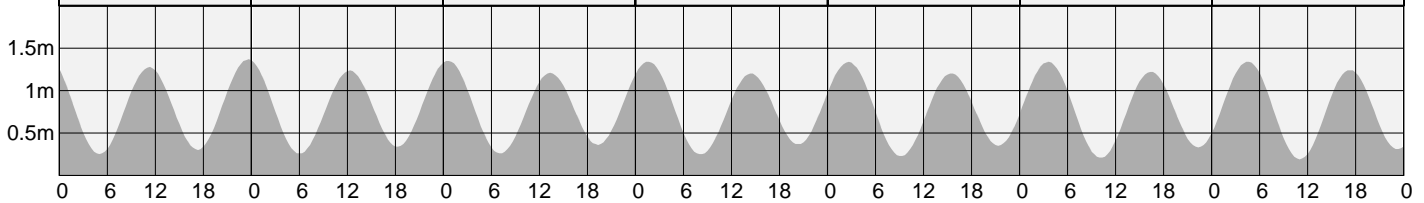
<b>1</b>	0222 1.15 0852 0.38 1501 1.04 2053 0.48	<b>2</b>	0311 1.15 0943 0.36 1553 1.05 2142 0.47	<b>3</b>	0359 1.17 1030 0.33 1641 1.07 2229 0.45	<b>4</b>	0445 1.19 1113 0.30 1724 1.10 2313 0.42
----------	--	----------	--	----------	--	----------	--



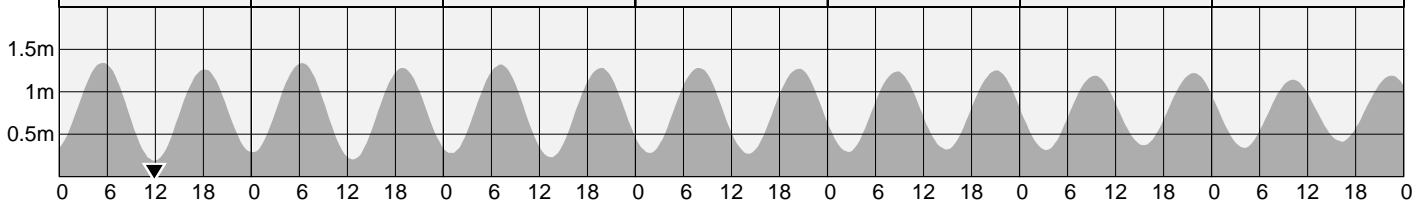
<b>5</b>	0529 1.23 1154 0.27 1805 1.15 2357 0.38	<b>6</b>	0613 1.27 1234 0.23 1845 1.21	<b>7</b>	0042 0.34 0657 1.31 1315 0.21 1927 1.27	<b>8</b>	0129 0.30 0742 1.34 1358 0.20 2011 1.33	<b>9</b>	0218 0.27 0830 1.36 1443 0.20 2057 1.36	<b>10</b>	0310 0.25 0922 1.34 1531 0.22 ▲2146 1.38	<b>11</b>	0404 0.25 1016 1.32 1622 0.26 2239 1.38
----------	--	----------	-------------------------------------	----------	--	----------	--	----------	--	-----------	---	-----------	--



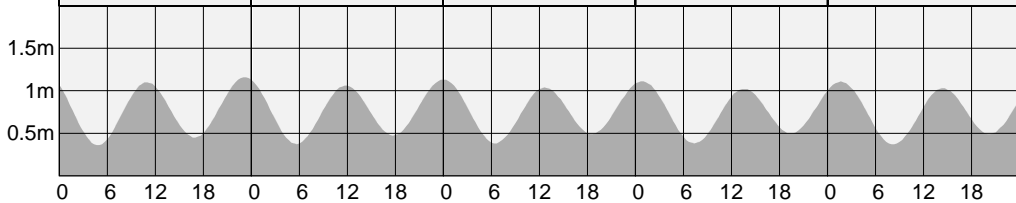
<b>12</b>	0501 0.25 1115 1.28 1716 0.30 2335 1.37	<b>13</b>	0601 0.26 1217 1.24 1815 0.34	<b>14</b>	0034 1.35 0704 0.26 1321 1.21 1916 0.36	<b>15</b>	0135 1.34 0808 0.25 1425 1.20 2020 0.37	<b>16</b>	0235 1.34 0910 0.23 1527 1.20 2121 0.35	<b>17</b>	0334 1.34 1008 0.21 1625 1.22 2219 0.33	<b>18</b>	0431 1.34 1101 0.19 1718 1.24 2315 0.31
-----------	--	-----------	-------------------------------------	-----------	--	-----------	--	-----------	--	-----------	--	-----------	--



<b>19</b>	0527 1.34 1152 0.19 1809 1.26	<b>20</b>	0008 0.28 0618 1.34 1241 0.20 1856 1.28	<b>21</b>	0059 0.27 0708 1.32 1326 0.23 1941 1.28	<b>22</b>	0148 0.28 0755 1.28 1409 0.27 2024 1.27	<b>23</b>	0234 0.29 0841 1.24 1451 0.32 2105 1.25	<b>24</b>	0319 0.31 0926 1.19 1531 0.37 2146 1.22	<b>25</b>	0403 0.34 1011 1.14 1613 0.41 2228 1.19
-----------	-------------------------------------	-----------	--	-----------	--	-----------	--	-----------	--	-----------	--	-----------	--



<b>26</b>	0448 0.36 1058 1.10 1656 0.45 2312 1.16	<b>27</b>	0536 0.37 1147 1.06 1742 0.47 2359 1.13	<b>28</b>	0626 0.38 1240 1.04 1831 0.49	<b>29</b>	0048 1.11 0718 0.38 1332 1.03 1923 0.50	<b>30</b>	0138 1.11 0811 0.37 1424 1.03 2015 0.49
-----------	--	-----------	--	-----------	-------------------------------------	-----------	--	-----------	--



- ▲ Highest tide of the month
- ▼ Lowest tide of the month
- New moon
- ◐ First quarter
- Full moon
- ◑ Last quarter

© Copyright: Commonwealth of Australia 2020, Bureau of Meteorology

**Disclaimer:** These tide predictions are supplied in good faith and are believed to be correct. They are not necessarily related to a local hydrographic chart datum.

No warranty is given in respect to errors, omissions, or suitability for any purpose.

# TIDAL PREDICTIONS FOR TONGA - NEIAFU

OCTOBER 2021 Local Standard Time

SUNDAY

MONDAY

TUESDAY

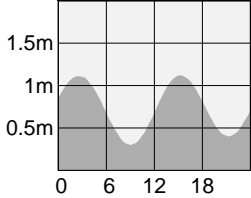
WEDNESDAY

THURSDAY

FRIDAY

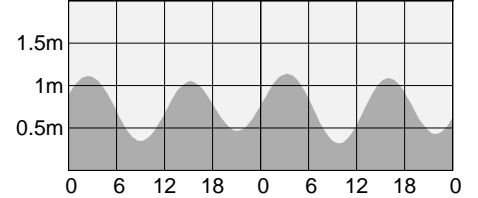
SATURDAY

<b>31</b>	0235	1.11
	0900	0.30
	1515	1.12
	2116	0.40



<b>1</b>	0229	1.11
	0900	0.35
	1513	1.05
	2104	0.47

<b>2</b>	0317	1.14
	0946	0.32
	1559	1.09
	2153	0.43



<b>3</b>	0405	1.17
	1030	0.28
	1642	1.14
	2240	0.38

<b>4</b>	0452	1.22
	1112	0.24
	1725	1.21
	2327	0.32

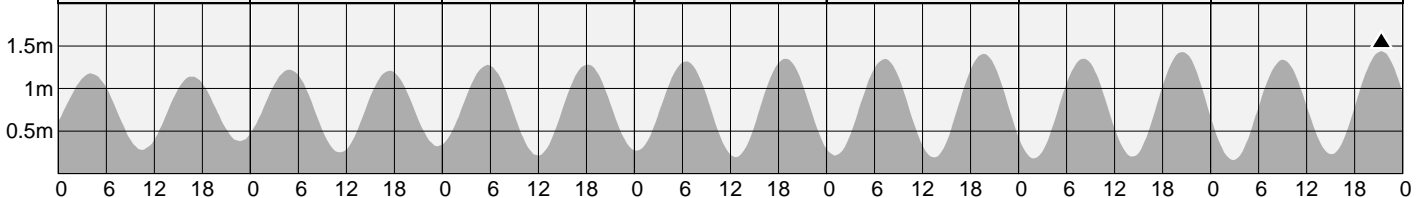
<b>5</b>	0540	1.28
	1154	0.21
	1808	1.28

<b>6</b>	0015	0.26
	0628	1.32
	1238	0.19
	1852	1.35

<b>7</b>	0104	0.21
	0716	1.35
	1325	0.19
	1939	1.41

<b>8</b>	0156	0.18
	0808	1.35
	1415	0.20
	2029	1.44

<b>9</b>	0250	0.16
	0902	1.34
	1507	0.23
	▲2120	1.44



<b>10</b>	▽0346	0.15
	1000	1.31
	1602	0.26
	2215	1.42

<b>11</b>	0445	0.16
	1102	1.27
	1700	0.30
	2315	1.39

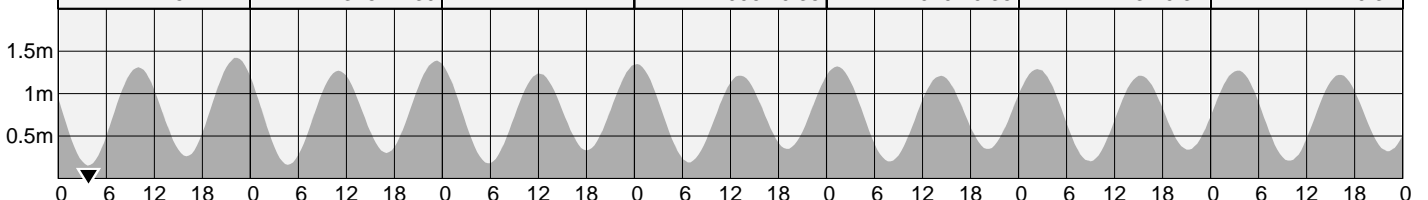
<b>12</b>	0545	0.18
	1206	1.24
	1801	0.33

<b>13</b>	0015	1.35
	0649	0.19
	1312	1.22
	1906	0.35

<b>14</b>	0119	1.32
	0753	0.20
	1415	1.21
	2010	0.35

<b>15</b>	0222	1.29
	0855	0.20
	1515	1.21
	2113	0.34

<b>16</b>	0323	1.27
	0951	0.21
	1611	1.22
	2211	0.32



<b>17</b>	0420	1.26
	1044	0.22
	1701	1.23
	2305	0.30

<b>18</b>	0514	1.25
	1130	0.24
	1748	1.24
	2355	0.29

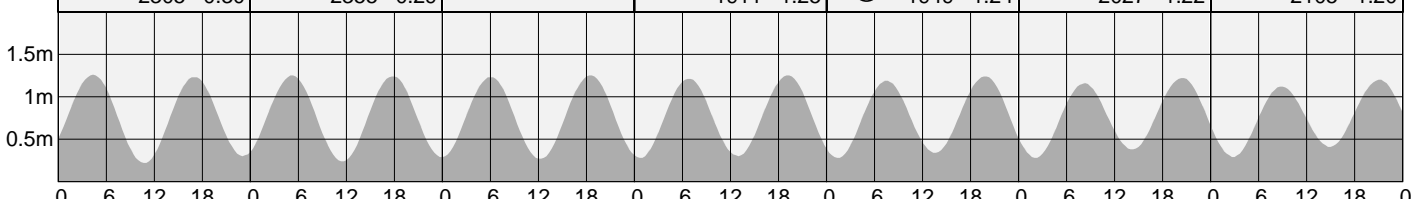
<b>19</b>	0602	1.23
	1215	0.27
	1830	1.25

<b>20</b>	0042	0.28
	0648	1.21
	1256	0.30
	1911	1.25

<b>21</b>	0126	0.28
	0731	1.19
	1335	0.34
	1949	1.24

<b>22</b>	0208	0.28
	0814	1.16
	1414	0.38
	2027	1.22

<b>23</b>	0249	0.29
	0855	1.12
	1454	0.41
	2105	1.20



<b>24</b>	0330	0.31
	0939	1.09
	1535	0.44
	2146	1.17

<b>25</b>	0414	0.32
	1026	1.06
	1620	0.47
	2230	1.14

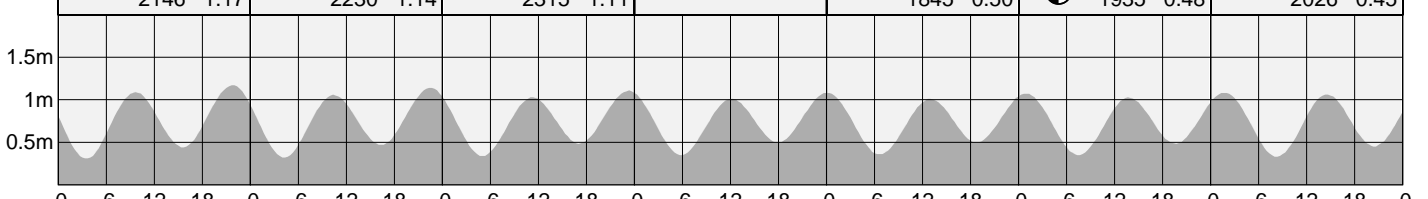
<b>26</b>	0500	0.34
	1115	1.03
	1707	0.48
	2315	1.11

<b>27</b>	0547	0.35
	1206	1.01
	1755	0.50

<b>28</b>	0004	1.08
	0637	0.35
	1257	1.01
	1845	0.50

<b>29</b>	0054	1.07
	0726	0.35
	1345	1.03
	1935	0.48

<b>30</b>	0144	1.08
	0815	0.33
	1431	1.06
	2026	0.45



- ▲ Highest tide of the month
- ▼ Lowest tide of the month
- New moon
- ◐ First quarter
- Full moon
- ◑ Last quarter

© Copyright: Commonwealth of Australia 2020, Bureau of Meteorology  
**Disclaimer:** These tide predictions are supplied in good faith and are believed to be correct. They are not necessarily related to a local hydrographic chart datum.  
 No warranty is given in respect to errors, omissions, or suitability for any purpose.

# TIDAL PREDICTIONS FOR TONGA - NEIAFU

NOVEMBER 2021 Local Standard Time

SUNDAY

MONDAY

TUESDAY

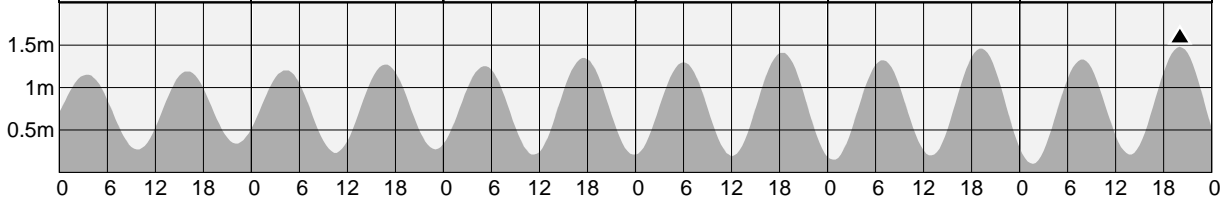
WEDNESDAY

THURSDAY

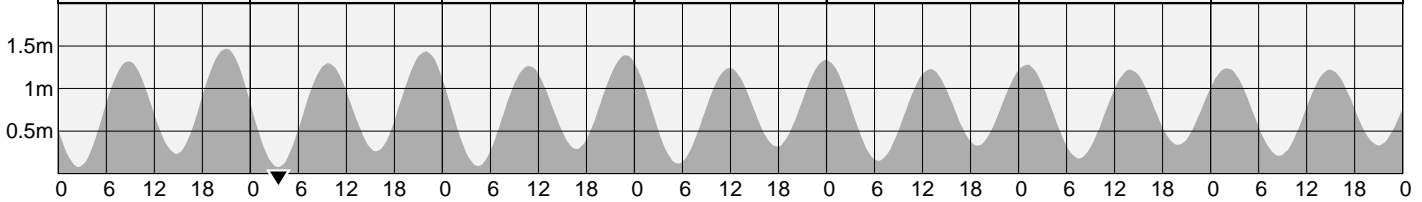
FRIDAY

SATURDAY

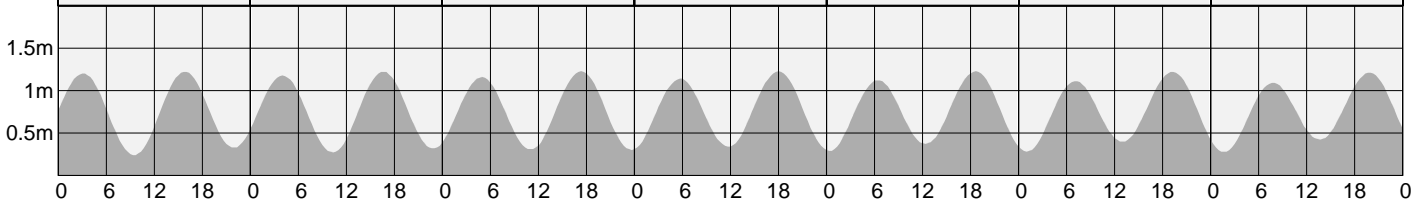
<b>1</b>	0326 1.15 0945 0.27 1600 1.19 2207 0.34	<b>2</b>	0417 1.20 1030 0.23 1645 1.27 2259 0.27	<b>3</b>	0509 1.25 1116 0.21 1731 1.35 2350 0.20	<b>4</b>	0601 1.30 1204 0.19 1820 1.41	<b>5</b>	0043 0.15 0655 1.32 1255 0.20 1911 1.46	<b>6</b>	0137 0.10 0749 1.33 1348 0.21 ▲2002 1.48
----------	--	----------	--	----------	--	----------	-------------------------------------	----------	--	----------	---



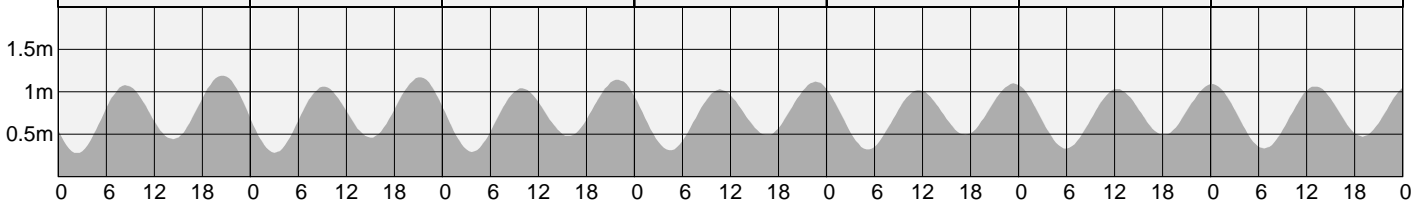
<b>7</b>	0231 0.08 0845 1.32 1445 0.23 2058 1.47	<b>8</b>	▼0329 0.07 0945 1.30 1544 0.26 2155 1.44	<b>9</b>	0427 0.09 1048 1.27 1645 0.29 2254 1.39	<b>10</b>	0527 0.12 1153 1.24 1747 0.31 2357 1.34	<b>11</b>	0630 0.15 1257 1.23 1852 0.33	<b>12</b>	0100 1.28 0732 0.18 1359 1.22 1956 0.34	<b>13</b>	0204 1.24 0833 0.21 1456 1.22 2058 0.33
----------	--	----------	---	----------	--	-----------	--	-----------	-------------------------------------	-----------	--	-----------	--



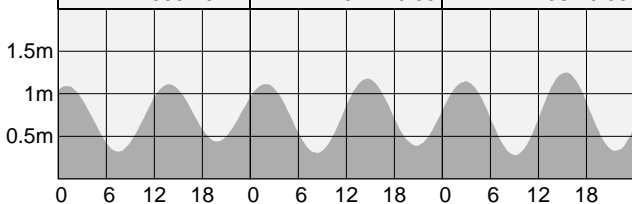
<b>14</b>	0305 1.20 0929 0.24 1549 1.22 2157 0.33	<b>15</b>	0403 1.17 1018 0.27 1637 1.22 2250 0.31	<b>16</b>	0456 1.16 1103 0.30 1721 1.23 2338 0.30	<b>17</b>	0543 1.14 1145 0.34 1801 1.23	<b>18</b>	0022 0.29 0627 1.13 1222 0.37 1839 1.23	<b>19</b>	0103 0.28 0707 1.11 1300 0.40 1915 1.22	<b>20</b>	0143 0.28 0747 1.09 1339 0.42 1953 1.21
-----------	--	-----------	--	-----------	--	-----------	-------------------------------------	-----------	--	-----------	--	-----------	--



<b>21</b>	0222 0.27 0828 1.08 1419 0.44 2031 1.19	<b>22</b>	0301 0.28 0911 1.06 1503 0.46 2112 1.17	<b>23</b>	0344 0.29 0956 1.04 1548 0.47 2154 1.14	<b>24</b>	0427 0.31 1044 1.02 1634 0.49 2239 1.12	<b>25</b>	0511 0.32 1131 1.02 1721 0.49 2324 1.10	<b>26</b>	0556 0.33 1219 1.03 1809 0.49	<b>27</b>	0012 1.09 0642 0.33 1306 1.06 1859 0.47
-----------	--	-----------	--	-----------	--	-----------	--	-----------	--	-----------	-------------------------------------	-----------	--



<b>28</b>	0102 1.09 0729 0.32 1351 1.11 1950 0.44	<b>29</b>	0156 1.11 0816 0.30 1436 1.18 2044 0.39	<b>30</b>	0251 1.15 0904 0.28 1523 1.25 2138 0.33
-----------	--	-----------	--	-----------	--



- ▲ Highest tide of the month
- ▼ Lowest tide of the month
- New moon
- ◐ First quarter
- Full moon
- ◑ Last quarter

© Copyright: Commonwealth of Australia 2020, Bureau of Meteorology

**Disclaimer:** These tide predictions are supplied in good faith and are believed to be correct. They are not necessarily related to a local hydrographic chart datum.

No warranty is given in respect to errors, omissions, or suitability for any purpose.

# TIDAL PREDICTIONS FOR TONGA - NEIAFU

DECEMBER 2021 Local Standard Time

SUNDAY

MONDAY

TUESDAY

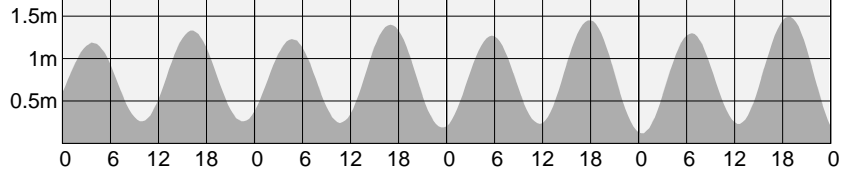
WEDNESDAY

THURSDAY

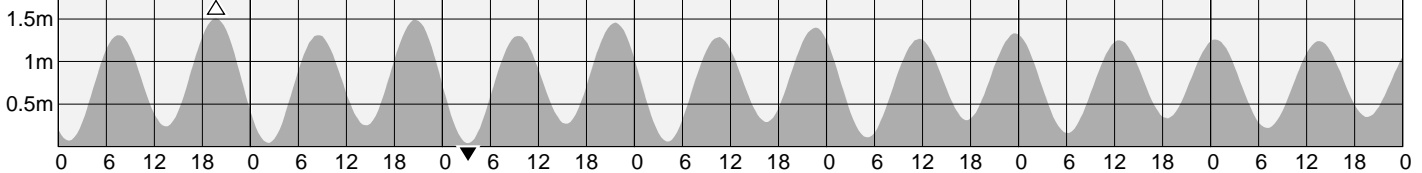
FRIDAY

SATURDAY

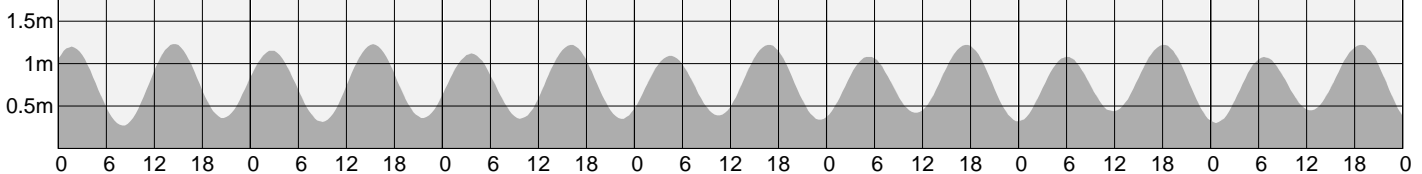
<b>1</b>	0347 1.19 0954 0.26 1611 1.33 2233 0.26	<b>2</b>	0444 1.23 1044 0.24 1700 1.40 2329 0.18	<b>3</b>	0540 1.27 1135 0.23 1753 1.46	<b>4</b>	0024 0.12 0635 1.30 1230 0.23 1846 1.49
----------	--	----------	--	----------	-------------------------------------	----------	--



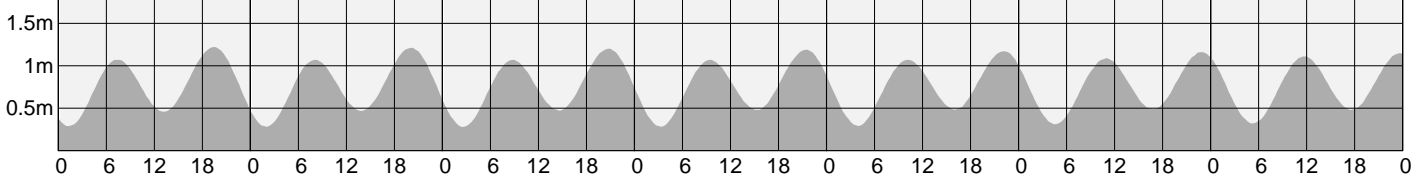
<b>5</b>	0119 0.07 0732 1.31 1327 0.24 △1942 1.51	<b>6</b>	0215 0.04 0830 1.32 1427 0.25 2038 1.49	<b>7</b> ▼	0312 0.04 0930 1.31 1528 0.27 2136 1.46	<b>8</b>	0408 0.06 1031 1.29 1630 0.29 2236 1.40	<b>9</b>	0506 0.10 1134 1.27 1731 0.31 2337 1.33	<b>10</b>	0605 0.16 1236 1.25 1833 0.33	<b>11</b>	0038 1.26 0705 0.22 1334 1.24 1935 0.35
----------	---	----------	--	------------	--	----------	--	----------	--	-----------	-------------------------------------	-----------	--



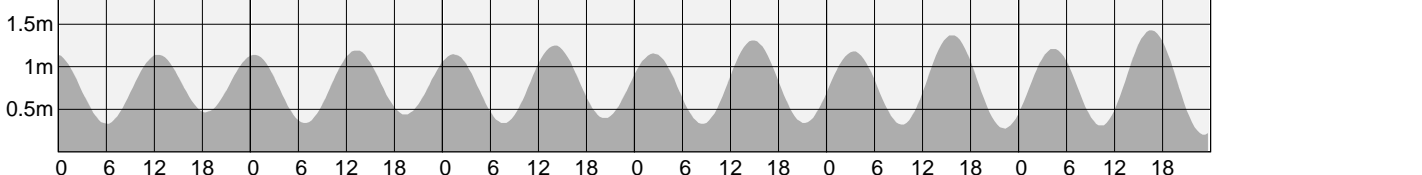
<b>12</b>	0140 1.20 0803 0.27 1429 1.23 2036 0.36	<b>13</b>	0240 1.15 0858 0.31 1519 1.23 2133 0.36	<b>14</b>	0337 1.12 0946 0.35 1605 1.22 2227 0.35	<b>15</b>	0430 1.10 1030 0.39 1648 1.22 2315 0.34	<b>16</b>	0518 1.08 1111 0.41 1729 1.22 2359 0.32	<b>17</b>	0602 1.08 1149 0.43 1807 1.22	<b>18</b>	0040 0.30 0645 1.08 1229 0.45 1846 1.22
-----------	--	-----------	--	-----------	--	-----------	--	-----------	--	-----------	-------------------------------------	-----------	--



<b>19</b>	0119 0.29 0725 1.07 1309 0.46 1925 1.22	<b>20</b>	0158 0.28 0805 1.07 1351 0.47 2004 1.21	<b>21</b>	0237 0.28 0845 1.07 1434 0.47 2045 1.20	<b>22</b>	0315 0.28 0928 1.07 1519 0.48 2126 1.19	<b>23</b>	0356 0.29 1012 1.07 1604 0.48 2208 1.17	<b>24</b>	0436 0.31 1057 1.08 1650 0.48 2252 1.16	<b>25</b>	0518 0.32 1143 1.11 1738 0.48 2339 1.15
-----------	--	-----------	--	-----------	--	-----------	--	-----------	--	-----------	--	-----------	--



<b>26</b>	0601 0.33 1229 1.15 1828 0.46	<b>27</b>	0030 1.14 0648 0.33 1315 1.19 1920 0.44	<b>28</b>	0125 1.15 0738 0.33 1403 1.25 2016 0.40	<b>29</b>	0224 1.16 0830 0.33 1452 1.31 2115 0.34	<b>30</b>	0323 1.18 0924 0.32 1543 1.37 2213 0.27	<b>31</b>	0423 1.21 1018 0.31 1635 1.43 2311 0.20
-----------	-------------------------------------	-----------	--	-----------	--	-----------	--	-----------	--	-----------	--



- ▲ Highest tide of the month
- ▼ Lowest tide of the month
- △ Highest tide of the year
- New moon
- ◐ First quarter
- Full moon
- ◑ Last quarter

© Copyright: Commonwealth of Australia 2020, Bureau of Meteorology

**Disclaimer:** These tide predictions are supplied in good faith and are believed to be correct. They are not necessarily related to a local hydrographic chart datum.

No warranty is given in respect to errors, omissions, or suitability for any purpose.