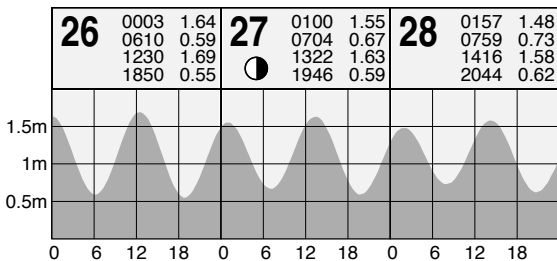
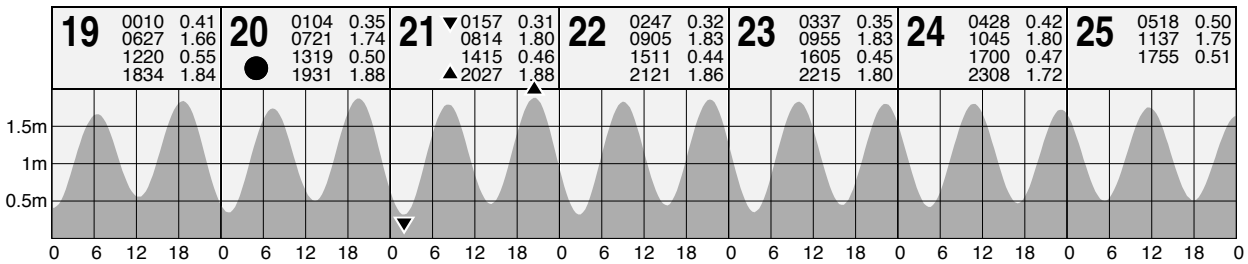
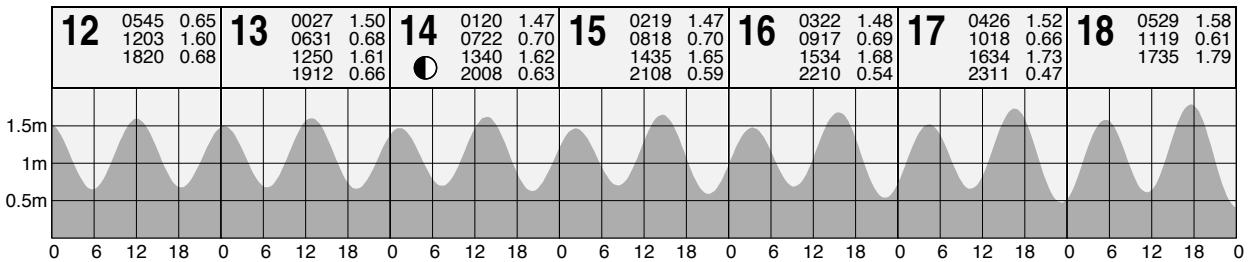
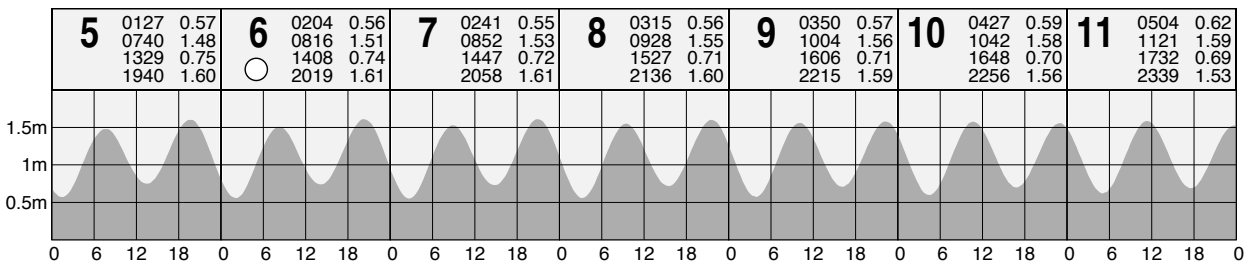
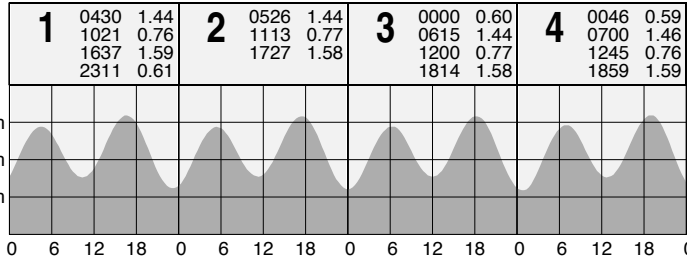


# TIDAL PREDICTIONS FOR TONGA - NUKU'ALOFA

**FEBRUARY 2023** Local Standard Time

**SUNDAY MONDAY TUESDAY WEDNESDAY THURSDAY FRIDAY SATURDAY**



- ▲ Highest tide of the month
- ▼ Lowest tide of the month
- New moon
- ◐ First quarter
- Full moon
- ◑ Last quarter

© Copyright: Commonwealth of Australia 2022, Bureau of Meteorology

**Disclaimer:** These tide predictions are supplied in good faith and are believed to be correct. They are not necessarily related to a local hydrographic chart datum.

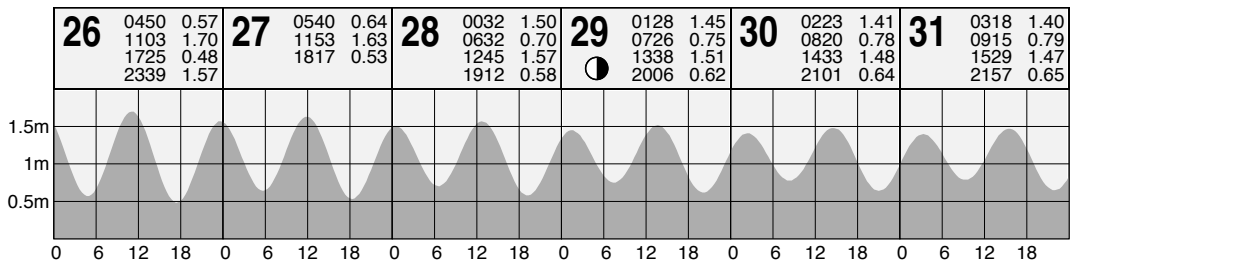
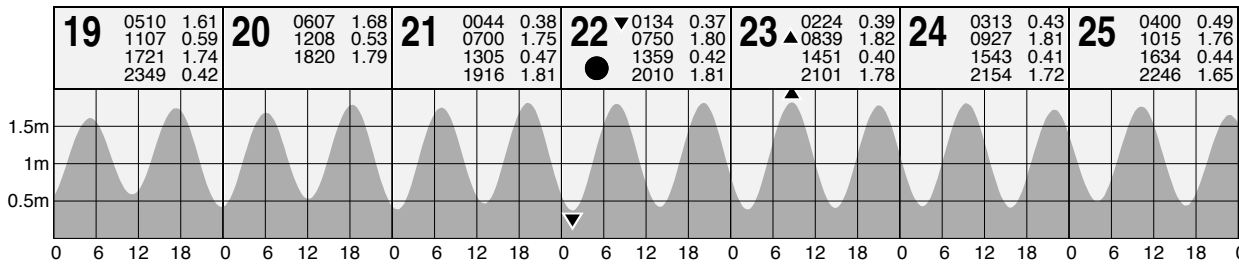
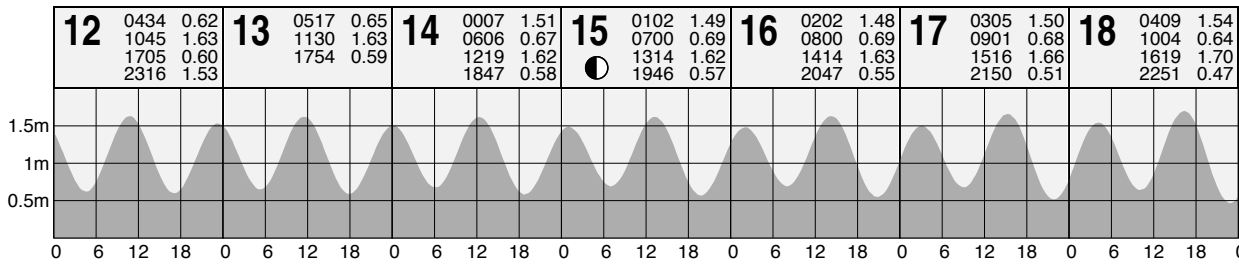
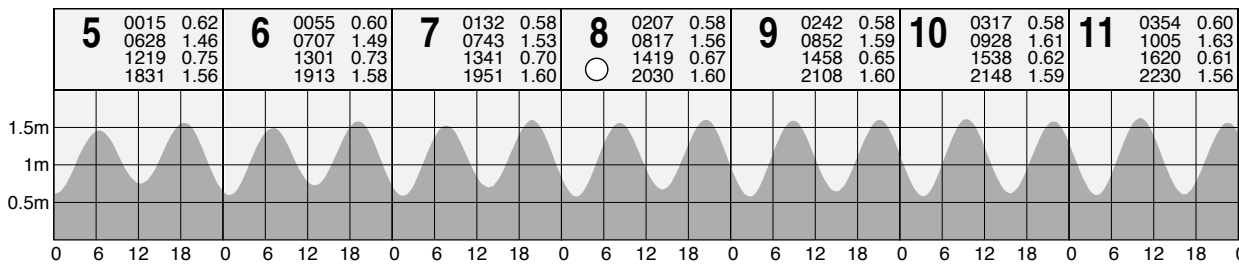
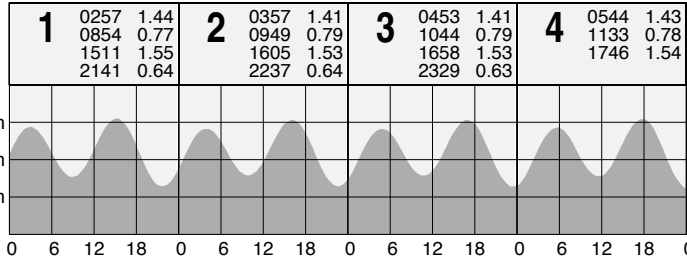
No warranty is given in respect to errors, omissions, or suitability for any purpose.

# TIDAL PREDICTIONS FOR TONGA - NUKU'ALOFA

**MARCH 2023**

Local Standard Time

**SUNDAY      MONDAY      TUESDAY      WEDNESDAY      THURSDAY      FRIDAY      SATURDAY**



- ▲ Highest tide of the month
- ▼ Lowest tide of the month
- New moon
- ◐ First quarter
- Full moon
- ◑ Last quarter

© Copyright: Commonwealth of Australia 2022, Bureau of Meteorology

**Disclaimer:** These tide predictions are supplied in good faith and are believed to be correct. They are not necessarily related to a local hydrographic chart datum.


No warranty is given in respect to errors, omissions, or suitability for any purpose.

Tide gauge zero is 4.809 metres below TON16

# TIDAL PREDICTIONS FOR TONGA - NUKU'ALOFA

APRIL 2023

Local Standard Time



- ▲ Highest tide of the month
- ▼ Lowest tide of the month
- New moon
- ◐ First quarter
- Full moon
- ◑ Last quarter

© Copyright: Commonwealth of Australia 2022, Bureau of Meteorology

**Disclaimer:** These tide predictions are supplied in good faith and are believed to be correct. They are not necessarily related to a local hydrographic chart datum.


No warranty is given in respect to errors, omissions, or suitability for any purpose.

Tide gauge zero is 4.809 metres below TON16

# TIDAL PREDICTIONS FOR TONGA - NUKU'ALOFA

**MAY 2023**

Local Standard Time



- ▲ Highest tide of the month
- ▼ Lowest tide of the month
- New moon
- ◐ First quarter
- Full moon
- ◑ Last quarter

© Copyright: Commonwealth of Australia 2022, Bureau of Meteorology

**Disclaimer:** These tide predictions are supplied in good faith and are believed to be correct. They are not necessarily related to a local hydrographic chart datum.

No warranty is given in respect to errors, omissions, or suitability for any purpose.

Tide gauge zero is 4.809 metres below TON16

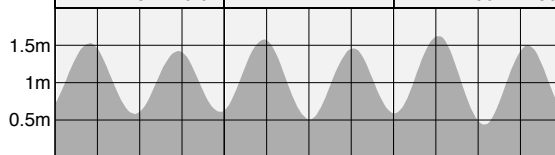
# TIDAL PREDICTIONS FOR TONGA - NUKU'ALOFA

JUNE 2023

Local Standard Time

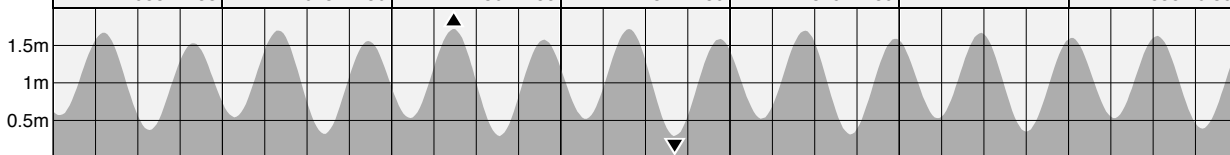
SUNDAY MONDAY TUESDAY WEDNESDAY THURSDAY FRIDAY SATURDAY

<b>1</b>	0454	1.53	<b>2</b>	0537	1.58	<b>3</b>	0009	0.59
	1119	0.58		1206	0.51		0622	1.62
	1730	1.43		1816	1.46		1252	0.44
	2324	0.61					1904	1.50



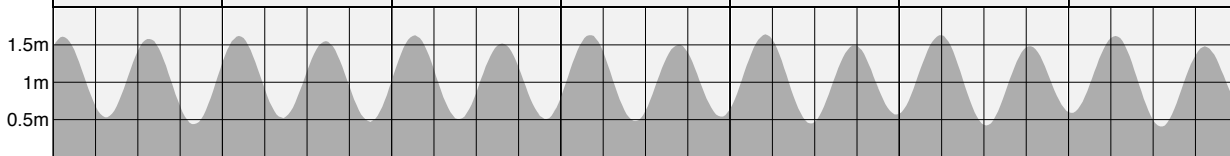
0 6 12 18 0 6 12 18 0 6 12 18 0

<b>4</b> ○	0055	0.57	<b>5</b>	0145	0.54	<b>6</b> ▲	0237	0.53	<b>7</b> ▼	0331	0.52	<b>8</b>	0429	0.52	<b>9</b>	0528	0.53	<b>10</b>	0027	1.60
	0708	1.67		0757	1.70		0847	1.72		0941	1.72		1036	1.70		1133	1.67		0629	0.53
	1339	0.37		1427	0.32		1517	0.29		1609	0.29		1703	0.31		1800	0.35		1233	1.63
	1953	1.53		2043	1.56		2136	1.58		2231	1.59		2329	1.59					1858	0.39



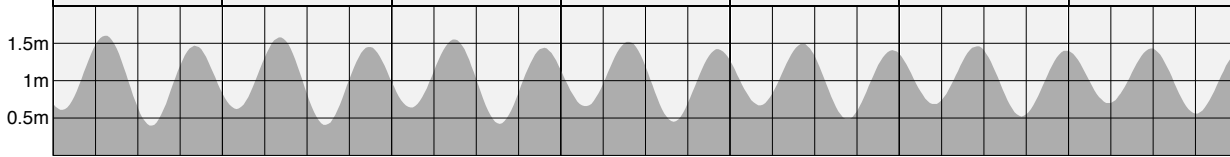
0 6 12 18 0 6 12 18 0 6 12 18 0 6 12 18 0 6 12 18 0 6 12 18 0

<b>11</b> ●	0124	1.61	<b>12</b>	0220	1.62	<b>13</b>	0316	1.63	<b>14</b>	0410	1.63	<b>15</b>	0501	1.64	<b>16</b>	0551	1.63	<b>17</b>	0025	0.59
	0730	0.53		0832	0.52		0933	0.50		1032	0.48		1129	0.45		1220	0.42		0639	1.62
	1335	1.58		1438	1.55		1541	1.52		1642	1.50		1739	1.49		1832	1.49		1308	0.40
	1957	0.44		2055	0.47		2151	0.51		2245	0.54		2335	0.57					1921	1.48



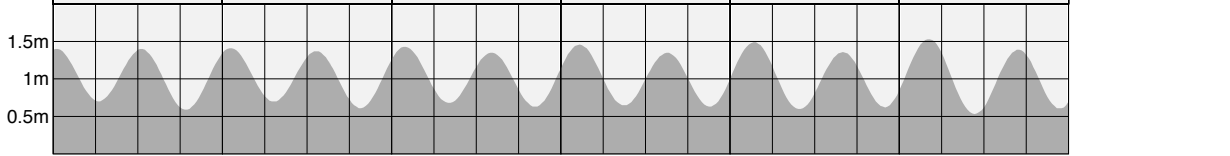
0 6 12 18 0 6 12 18 0 6 12 18 0 6 12 18 0 6 12 18 0 6 12 18 0

<b>18</b> ●	0113	0.61	<b>19</b>	0200	0.62	<b>20</b>	0245	0.64	<b>21</b>	0329	0.65	<b>22</b>	0413	0.67	<b>23</b>	0457	0.69	<b>24</b>	0541	0.70
	0725	1.60		0809	1.58		0853	1.55		0936	1.52		1018	1.49		1100	1.46		1145	1.43
	1354	0.40		1436	0.40		1518	0.42		1559	0.45		1640	0.49		1721	0.52		1803	0.56
	2007	1.47		2052	1.45		2135	1.44		2218	1.42		2300	1.41		2344	1.40			



0 6 12 18 0 6 12 18 0 6 12 18 0 6 12 18 0 6 12 18 0 6 12 18 0

<b>25</b>	0027	1.40	<b>26</b> ●	0110	1.41	<b>27</b>	0154	1.43	<b>28</b>	0239	1.46	<b>29</b>	0324	1.49	<b>30</b>	0412	1.53
	0628	0.70		0716	0.70		0806	0.68		0858	0.65		0950	0.60		1043	0.53
	1230	1.40		1319	1.37		1411	1.35		1505	1.35		1600	1.36		1655	1.39
	1848	0.59		1933	0.61		2020	0.63		2108	0.63		2156	0.62		2245	0.60



0 6 12 18 0 6 12 18 0 6 12 18 0 6 12 18 0 6 12 18 0

- ▲ Highest tide of the month
- ▼ Lowest tide of the month
- New moon
- ◐ First quarter
- Full moon
- ◑ Last quarter

© Copyright: Commonwealth of Australia 2022, Bureau of Meteorology  
**Disclaimer:** These tide predictions are supplied in good faith and are believed to be correct. They are not necessarily related to a local hydrographic chart datum.  
 No warranty is given in respect to errors, omissions, or suitability for any purpose.

# TIDAL PREDICTIONS FOR TONGA - NUKU'ALOFA

**JULY 2023**

Local Standard Time

**SUNDAY**

**MONDAY**

**TUESDAY**

**WEDNESDAY**

**THURSDAY**

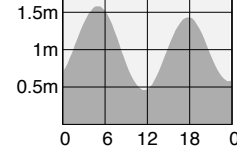
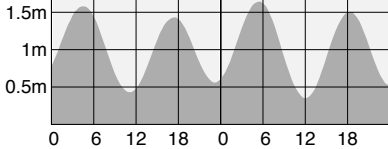
**FRIDAY**

**SATURDAY**

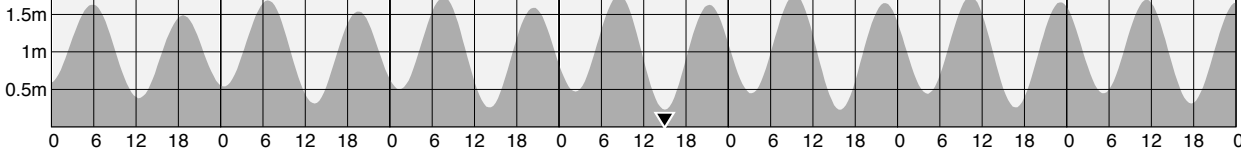
<b>30</b>	0430	1.59
	1107	0.43
	1723	1.43
	2311	0.56

<b>31</b>	0526	1.65
	1202	0.35
	1818	1.50

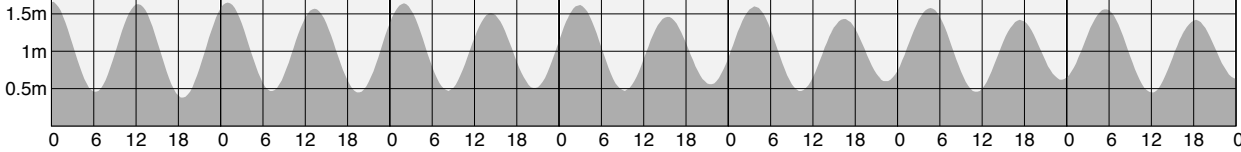
<b>1</b>	0500	1.58
	1134	0.46
	1748	1.43
	2336	0.57



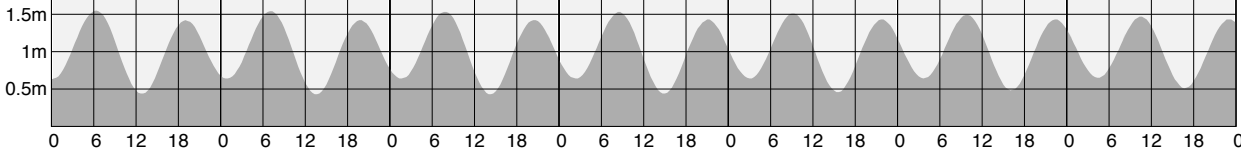
<b>2</b>	0551	1.64	<b>3</b>	0029	0.54	<b>4</b>	0123	0.50	<b>5</b>	0219	0.47	<b>6</b>	0316	0.45	<b>7</b>	0414	0.44	<b>8</b>	0513	0.44
	1226	0.38		0643	1.69		0736	1.73		0830	1.76		0926	1.76		1022	1.74		1119	1.70
	1840	1.49		1317	0.31		1408	0.25		1500	0.22		1551	0.23		1645	0.26		1740	0.31



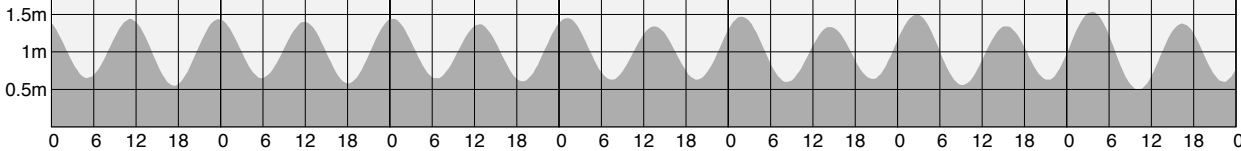
<b>9</b>	0004	1.66	<b>10</b>	0100	1.65	<b>11</b>	0157	1.64	<b>12</b>	0252	1.62	<b>13</b>	0346	1.60	<b>14</b>	0439	1.58	<b>15</b>	0530	1.56
	0613	0.45		0714	0.46		0815	0.47		0915	0.47		1015	0.47		1111	0.46		1203	0.44
	1217	1.63		1318	1.57		1421	1.51		1524	1.46		1627	1.43		1725	1.42		1817	1.42
	1836	0.38		1933	0.45		2031	0.51		2128	0.56		2223	0.59		2315	0.62			



<b>16</b>	0006	0.63	<b>17</b>	0055	0.64	<b>18</b>	0139	0.64	<b>19</b>	0222	0.64	<b>20</b>	0302	0.64	<b>21</b>	0344	0.64	<b>22</b>	0424	0.65
	0619	1.55		0705	1.54		0749	1.54		0830	1.53		0911	1.51		0950	1.49		1030	1.47
	1251	0.43		1334	0.43		1415	0.43		1454	0.44		1530	0.46		1608	0.48		1645	0.51



<b>23</b>	0506	0.65	<b>24</b>	0549	0.65	<b>25</b>	0025	1.44	<b>26</b>	0108	1.46	<b>27</b>	0154	1.47	<b>28</b>	0243	1.50	<b>29</b>	0335	1.54
	1111	1.44		1154	1.40		0636	0.65		0726	0.63		0818	0.60		0914	0.56		1010	0.50
	1724	0.55		1804	0.58		1241	1.37		1331	1.34		1427	1.33		1525	1.34		1625	1.38
	2344	1.44					1848	0.61		1936	0.63		2026	0.64		2119	0.63		2214	0.60



- ▲ Highest tide of the month
- ▼ Lowest tide of the month
- New moon
- ◐ First quarter
- Full moon
- ◑ Last quarter

© Copyright: Commonwealth of Australia 2022, Bureau of Meteorology

**Disclaimer:** These tide predictions are supplied in good faith and are believed to be correct. They are not necessarily related to a local hydrographic chart datum.

No warranty is given in respect to errors, omissions, or suitability for any purpose.

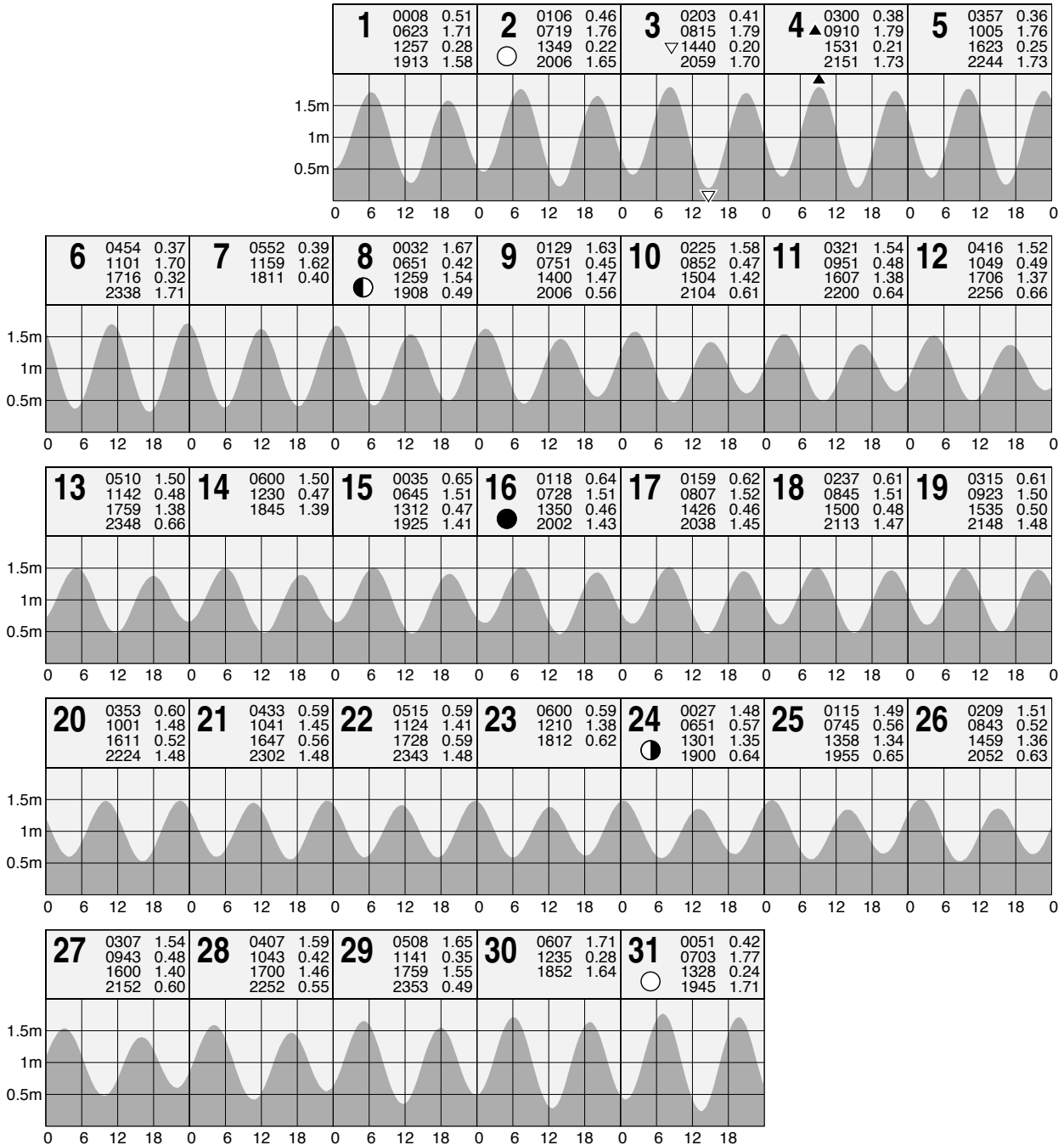
Tide gauge zero is 4.809 metres below TON16

# TIDAL PREDICTIONS FOR TONGA - NUKU'ALOFA

**AUGUST 2023**

Local Standard Time

**SUNDAY      MONDAY      TUESDAY      WEDNESDAY      THURSDAY      FRIDAY      SATURDAY**



- ▲ Highest tide of the month
- ▼ Lowest tide of the month
- ▽ Lowest tide of the year

- New moon
- ◐ First quarter
- Full moon
- ◑ Last quarter

© Copyright: Commonwealth of Australia 2022, Bureau of Meteorology

**Disclaimer:** These tide predictions are supplied in good faith and are believed to be correct. They are not necessarily related to a local hydrographic chart datum.

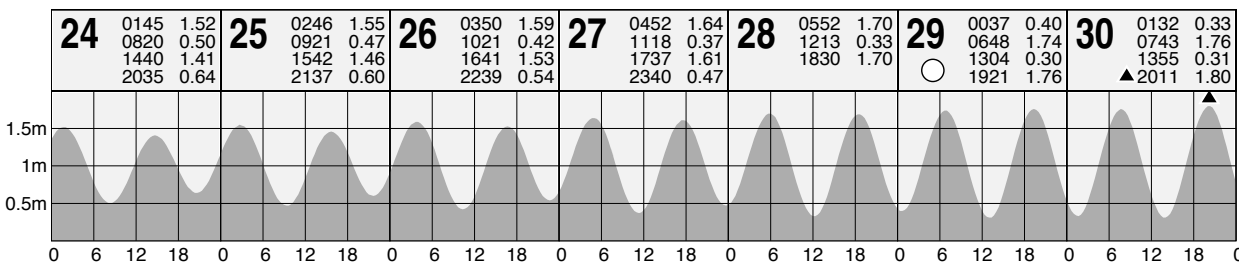
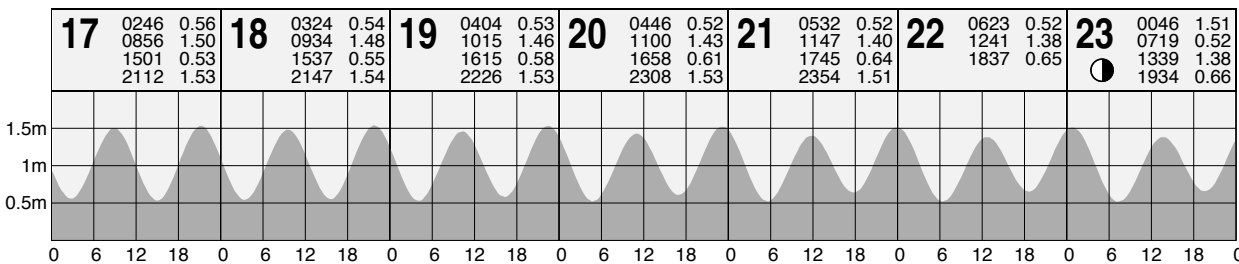
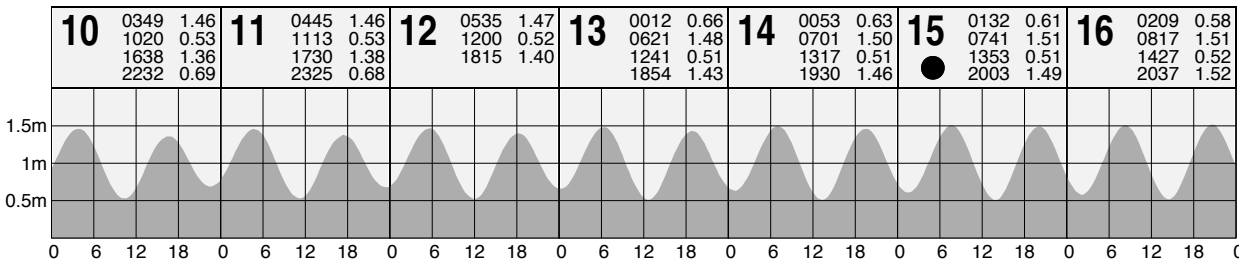
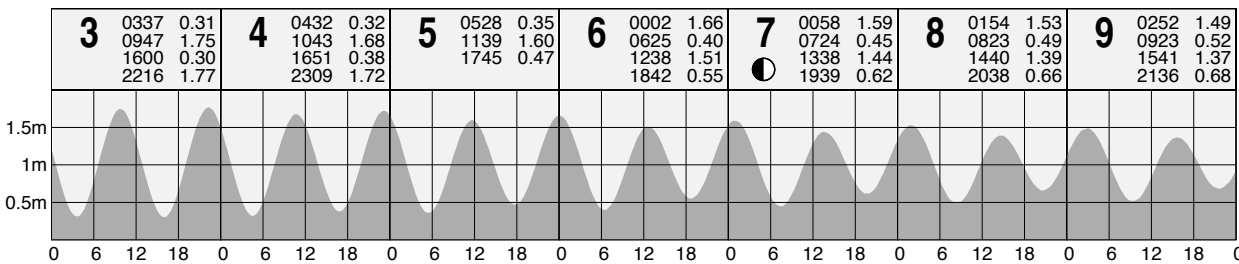
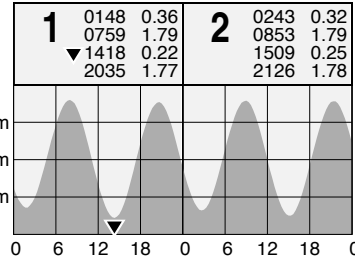
No warranty is given in respect to errors, omissions, or suitability for any purpose.

Tide gauge zero is 4.809 metres below TON16

# TIDAL PREDICTIONS FOR TONGA - NUKU'ALOFA

SEPTEMBER 2023 Local Standard Time

SUNDAY MONDAY TUESDAY WEDNESDAY THURSDAY FRIDAY SATURDAY



- ▲ Highest tide of the month
- ▼ Lowest tide of the month
- New moon
- ◐ First quarter
- Full moon
- ◑ Last quarter

© Copyright: Commonwealth of Australia 2022, Bureau of Meteorology

**Disclaimer:** These tide predictions are supplied in good faith and are believed to be correct. They are not necessarily related to a local hydrographic chart datum.

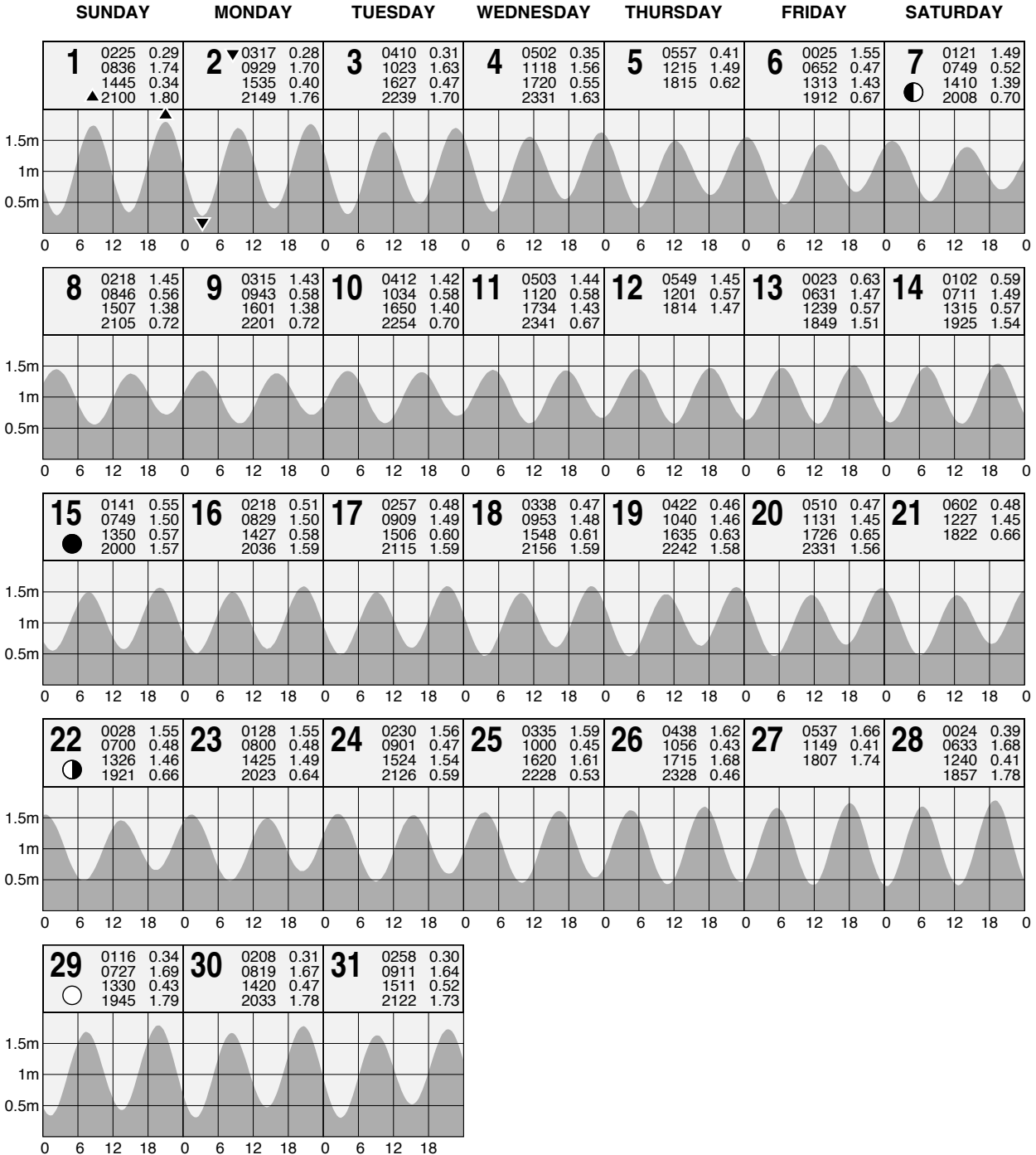
No warranty is given in respect to errors, omissions, or suitability for any purpose.

Tide gauge zero is 4.809 metres below TON16



# TIDAL PREDICTIONS FOR TONGA - NUKU'ALOFA

**OCTOBER 2023** Local Standard Time



- ▲ Highest tide of the month
- ▼ Lowest tide of the month
- New moon
- ◐ First quarter
- Full moon
- ◑ Last quarter

© Copyright: Commonwealth of Australia 2022, Bureau of Meteorology

**Disclaimer:** These tide predictions are supplied in good faith and are believed to be correct. They are not necessarily related to a local hydrographic chart datum.

No warranty is given in respect to errors, omissions, or suitability for any purpose.

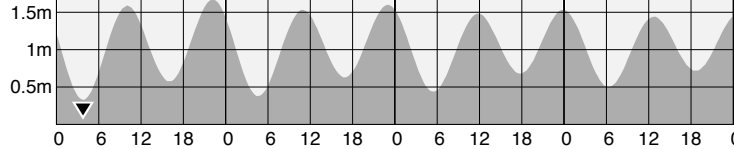
Tide gauge zero is 4.809 metres below TON16

# TIDAL PREDICTIONS FOR TONGA - NUKU'ALOFA

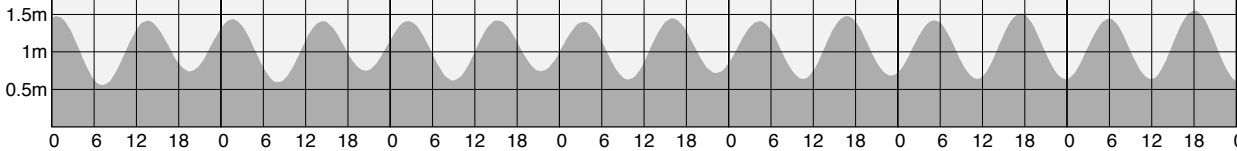
NOVEMBER 2023 Local Standard Time

SUNDAY MONDAY TUESDAY WEDNESDAY THURSDAY FRIDAY SATURDAY

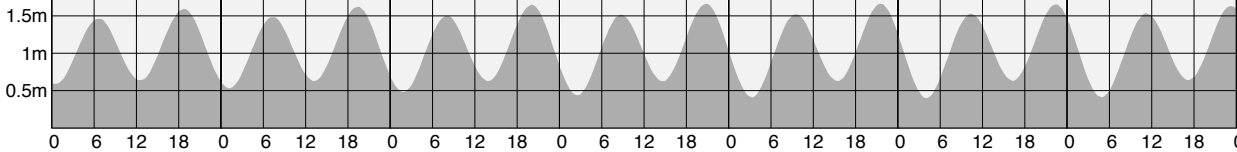
<b>1</b> ▾ 0346 0.33 1003 1.59 1602 0.57 2211 1.67	<b>2</b> 0436 0.38 1056 1.53 1654 0.63 2300 1.60	<b>3</b> 0527 0.44 1149 1.48 1746 0.68 2352 1.53	<b>4</b> 0617 0.50 1243 1.44 1840 0.72
---	---	---	--



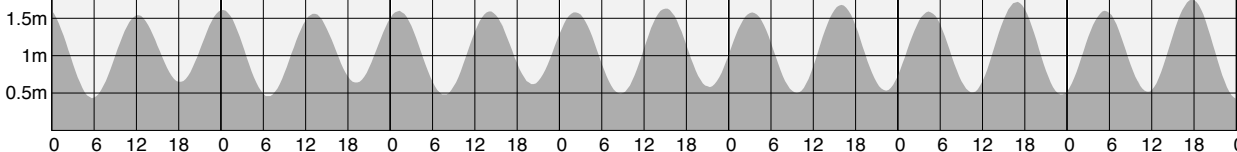
<b>5</b> 0045 1.48 0711 0.55 1335 1.42 1934 0.74	<b>6</b> 0138 1.43 0804 0.60 1427 1.41 2029 0.75	<b>7</b> 0233 1.41 0857 0.62 1515 1.42 2123 0.74	<b>8</b> 0329 1.40 0946 0.63 1602 1.45 2215 0.72	<b>9</b> 0422 1.41 1032 0.64 1646 1.48 2304 0.68	<b>10</b> 0512 1.42 1115 0.64 1727 1.52 2348 0.64	<b>11</b> 0557 1.44 1154 0.64 1806 1.55
---	---	---	---	---	--	---



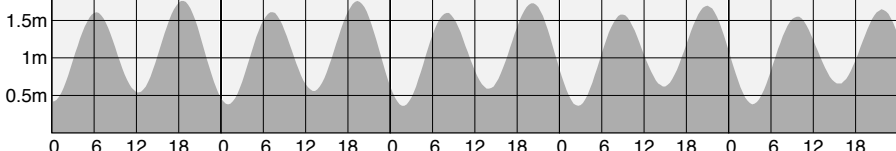
<b>12</b> 0030 0.58 0639 1.46 1233 0.64 1845 1.59	<b>13</b> 0111 0.53 0721 1.48 1313 0.63 1923 1.62	<b>14</b> 0151 0.48 0802 1.50 1354 0.63 2003 1.65	<b>15</b> 0232 0.44 0846 1.52 1438 0.63 2046 1.66	<b>16</b> 0315 0.41 0932 1.52 1526 0.63 2133 1.66	<b>17</b> 0402 0.40 1023 1.53 1617 0.63 2223 1.65	<b>18</b> 0452 0.41 1116 1.53 1712 0.64 2316 1.63
--	--	--	--	--	--	--



<b>19</b> 0545 0.43 1214 1.54 1810 0.64	<b>20</b> 0013 1.61 0642 0.46 1311 1.56 1910 0.64	<b>21</b> 0113 1.60 0741 0.48 1408 1.59 2012 0.62	<b>22</b> 0216 1.58 0840 0.49 1504 1.63 2115 0.58	<b>23</b> 0320 1.58 0938 0.50 1559 1.68 2215 0.53	<b>24</b> 0424 1.59 1033 0.51 1652 1.72 2314 0.48	<b>25</b> 0524 1.60 1126 0.52 1744 1.75
---	--	--	--	--	--	---



<b>26</b> 0009 0.42 0619 1.61 1217 0.54 1833 1.76	<b>27</b> 0101 0.38 0713 1.61 1308 0.56 1922 1.76	<b>28</b> 0150 0.36 0803 1.60 1358 0.59 2010 1.73	<b>29</b> 0238 0.36 0853 1.58 1448 0.62 2058 1.69	<b>30</b> 0324 0.38 0943 1.55 1538 0.66 2145 1.65
--	--	--	--	--



- ▲ Highest tide of the month
- ▼ Lowest tide of the month
- New moon
- ◐ First quarter
- Full moon
- ◑ Last quarter

© Copyright: Commonwealth of Australia 2022, Bureau of Meteorology

**Disclaimer:** These tide predictions are supplied in good faith and are believed to be correct. They are not necessarily related to a local hydrographic chart datum.

No warranty is given in respect to errors, omissions, or suitability for any purpose.

# TIDAL PREDICTIONS FOR TONGA - NUKU'ALOFA

**DECEMBER 2023** Local Standard Time

**SUNDAY**

**MONDAY**

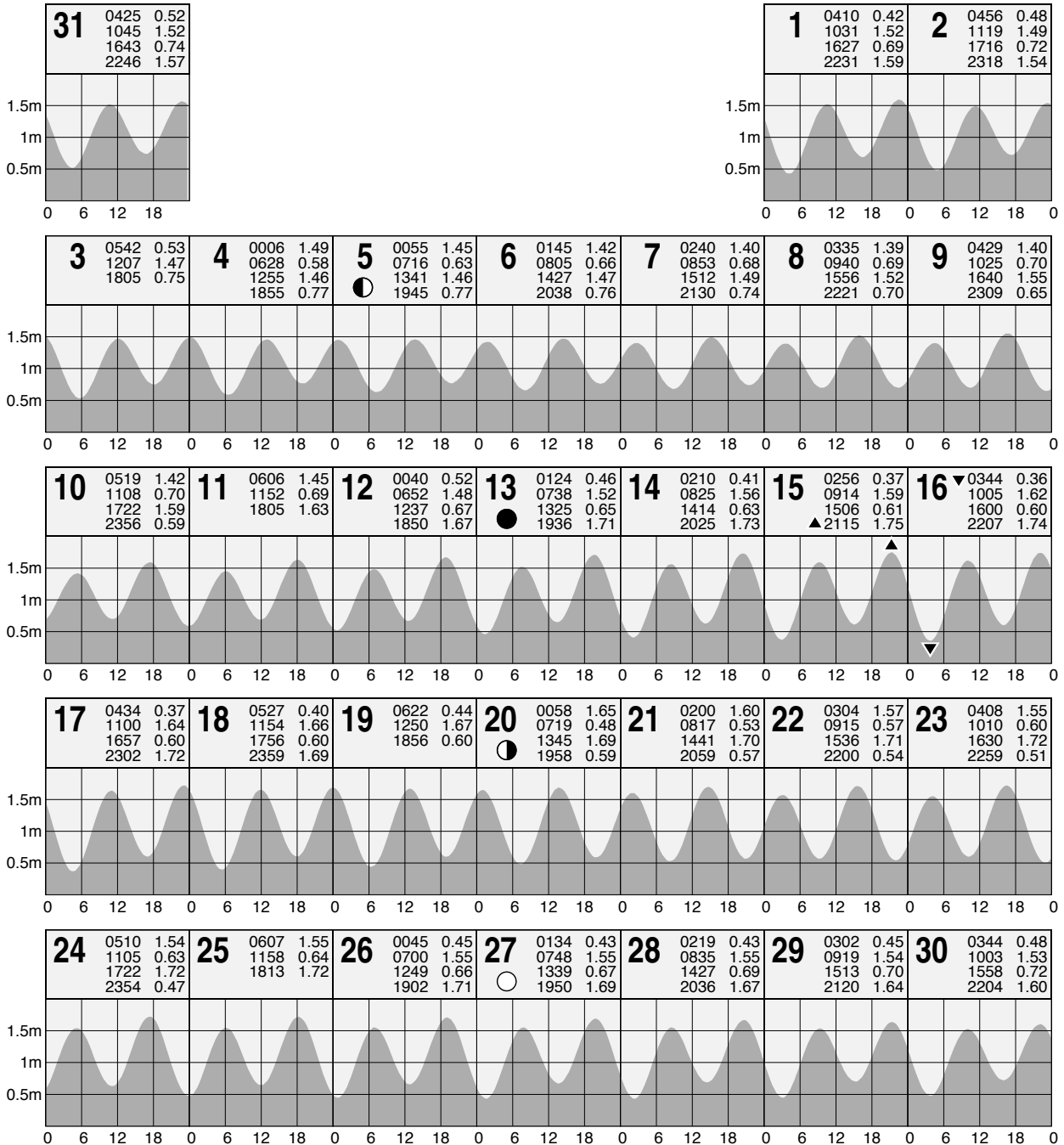
**TUESDAY**

**WEDNESDAY**

**THURSDAY**

**FRIDAY**

**SATURDAY**



- ▲ Highest tide of the month
- ▼ Lowest tide of the month

- New moon
- ◐ First quarter
- Full moon
- ◑ Last quarter

© Copyright: Commonwealth of Australia 2022, Bureau of Meteorology

**Disclaimer:** These tide predictions are supplied in good faith and are believed to be correct. They are not necessarily related to a local hydrographic chart datum.

No warranty is given in respect to errors, omissions, or suitability for any purpose.

Tide gauge zero is 4.809 metres below TON16