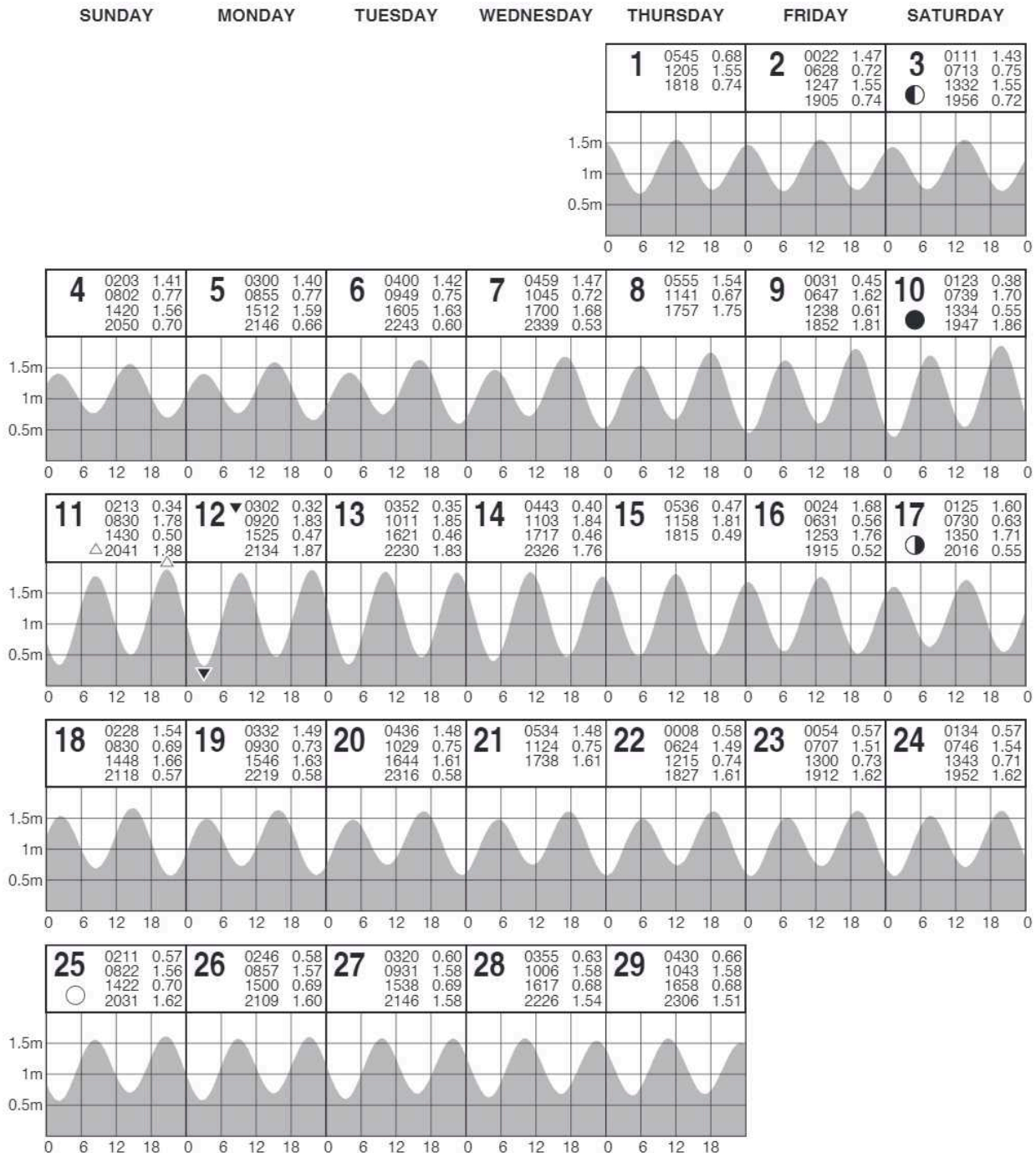


TIDAL PREDICTIONS FOR TONGA - NUKU'ALOFA

FEBRUARY 2024 Local Standard Time



- ▲ Highest tide of the month
- ▼ Lowest tide of the month
- △ Highest tide of the year
- New moon
- ◐ First quarter
- Full moon
- ◑ Last quarter

© Copyright: Commonwealth of Australia 2023, Bureau of Meteorology

Disclaimer: These tide predictions are supplied in good faith and are believed to be correct. They are not necessarily related to a local hydrographic chart datum.

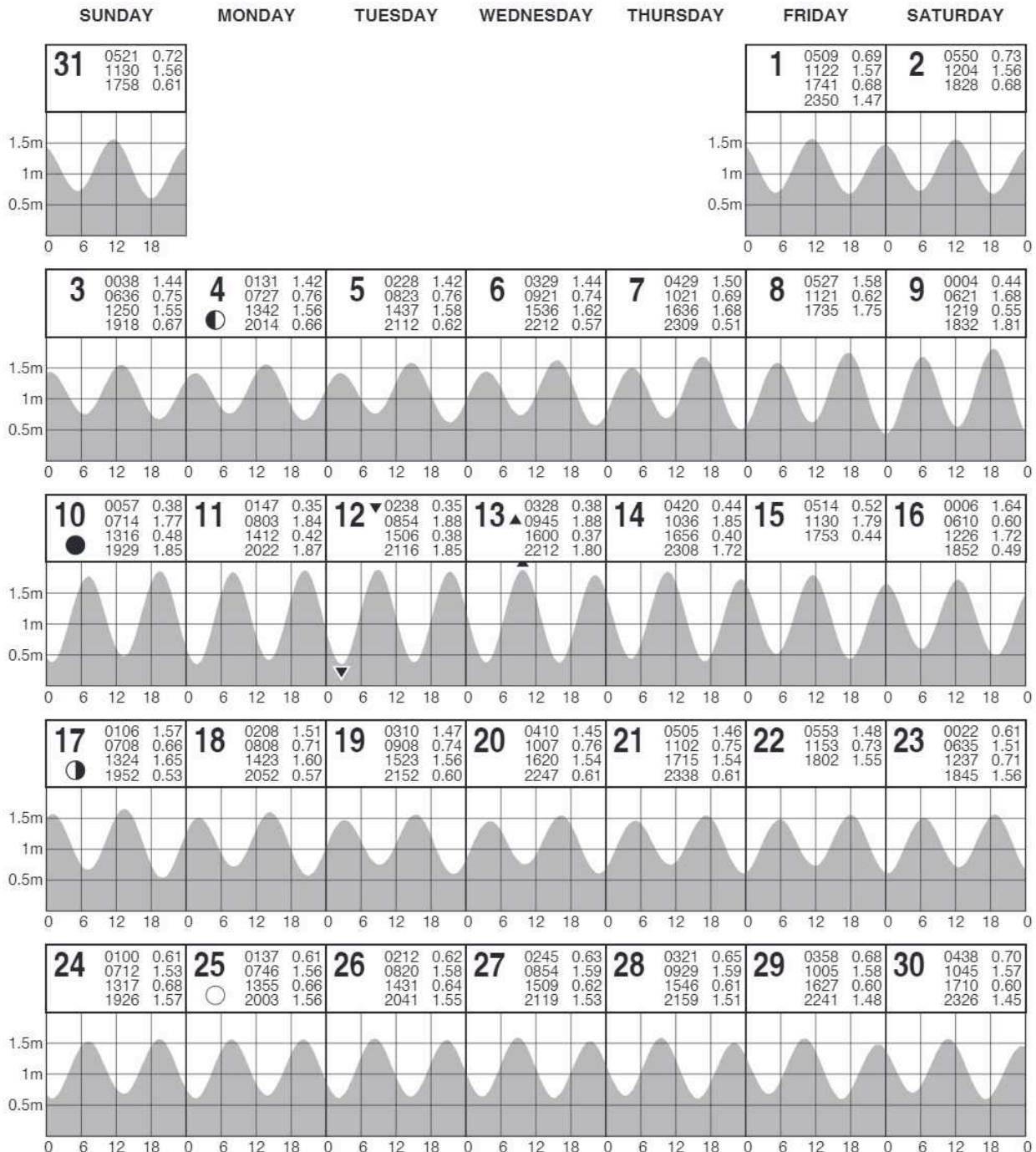
No warranty is given in respect to errors, omissions, or suitability for any purpose.

Tide gauge zero is 2.0686 metres below TON1

TIDAL PREDICTIONS FOR TONGA - NUKU'ALOFA

MARCH 2024

Local Standard Time



- ▲ Highest tide of the month
- ▼ Lowest tide of the month
- New moon
- ◐ First quarter
- Full moon
- ◑ Last quarter

© Copyright: Commonwealth of Australia 2023, Bureau of Meteorology

Disclaimer: These tide predictions are supplied in good faith and are believed to be correct. They are not necessarily related to a local hydrographic chart datum.

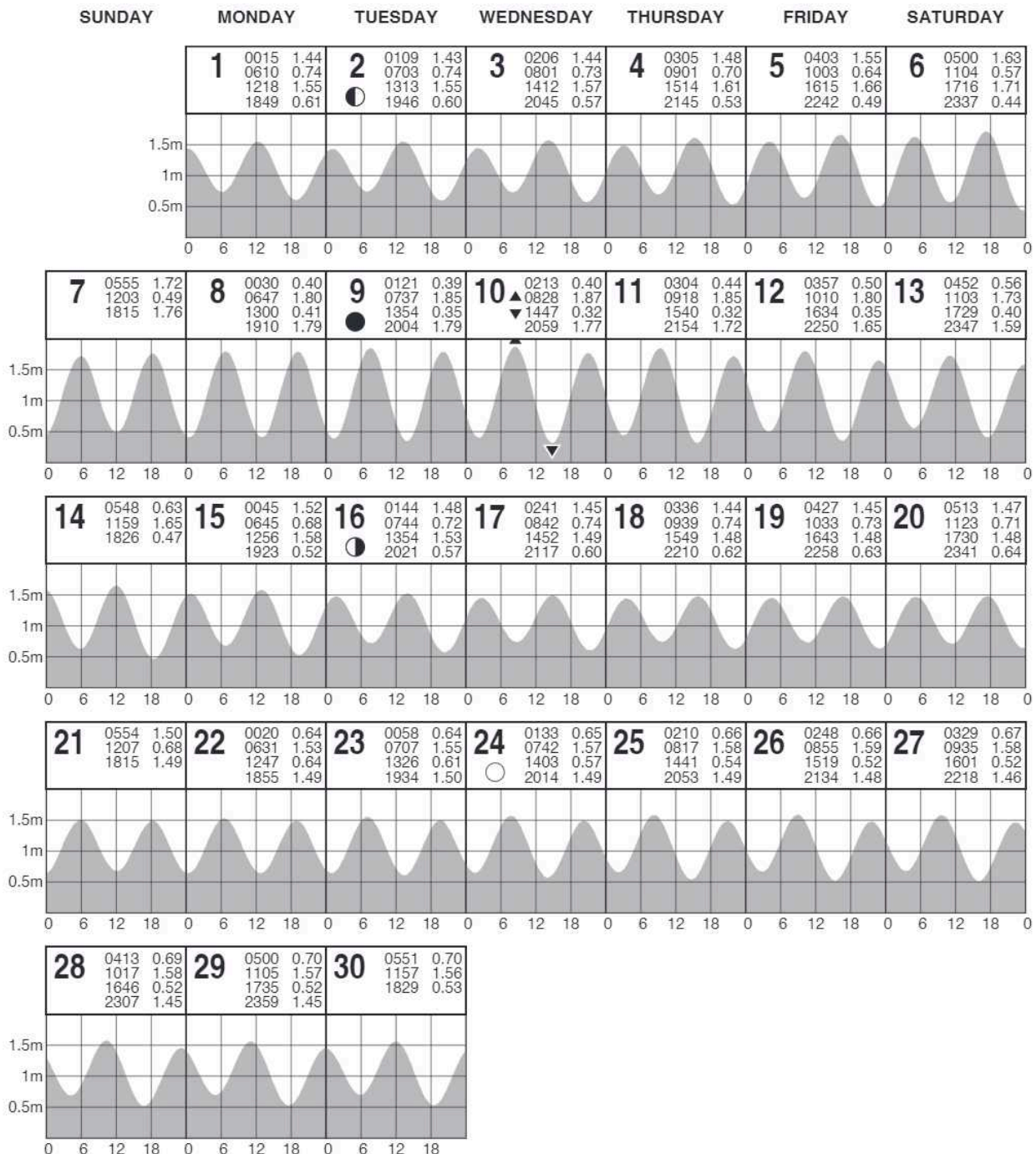
No warranty is given in respect to errors, omissions, or suitability for any purpose.

Tide gauge zero is 2.0686 metres below TON1

TIDAL PREDICTIONS FOR TONGA - NUKU'ALOFA

APRIL 2024

Local Standard Time



- ▲ Highest tide of the month
- ▼ Lowest tide of the month
- New moon
- ◐ First quarter
- Full moon
- ◑ Last quarter

© Copyright: Commonwealth of Australia 2023, Bureau of Meteorology

Disclaimer: These tide predictions are supplied in good faith and are believed to be correct. They are not necessarily related to a local hydrographic chart datum.

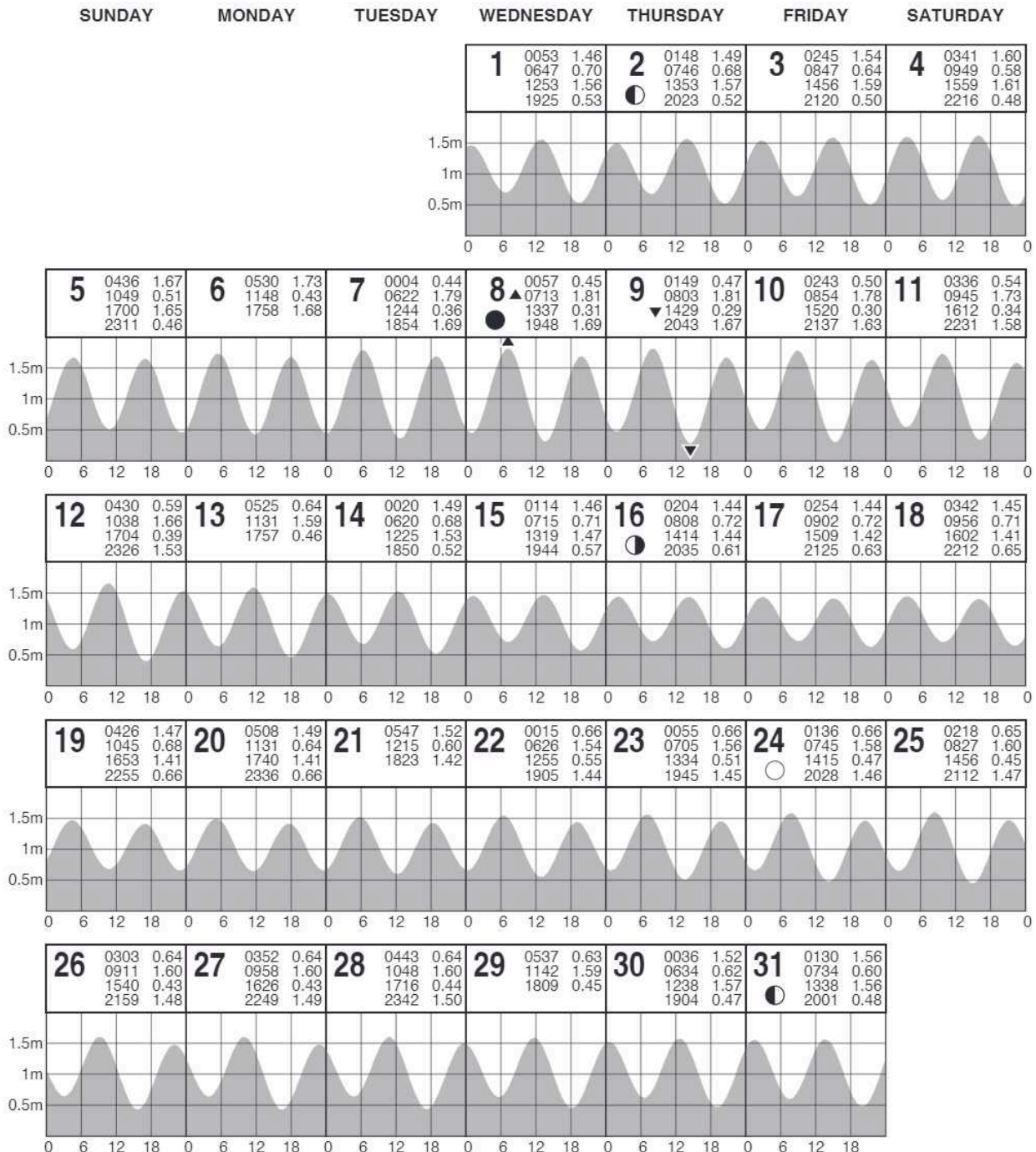
No warranty is given in respect to errors, omissions, or suitability for any purpose.

Tide gauge zero is 2.0686 metres below TON1

TIDAL PREDICTIONS FOR TONGA - NUKU'ALOFA

MAY 2024

Local Standard Time



- ▲ Highest tide of the month
- ▼ Lowest tide of the month
- New moon
- ◐ First quarter
- Full moon
- ◑ Last quarter

© Copyright: Commonwealth of Australia 2023, Bureau of Meteorology

Disclaimer: These tide predictions are supplied in good faith and are believed to be correct. They are not necessarily related to a local hydrographic chart datum.

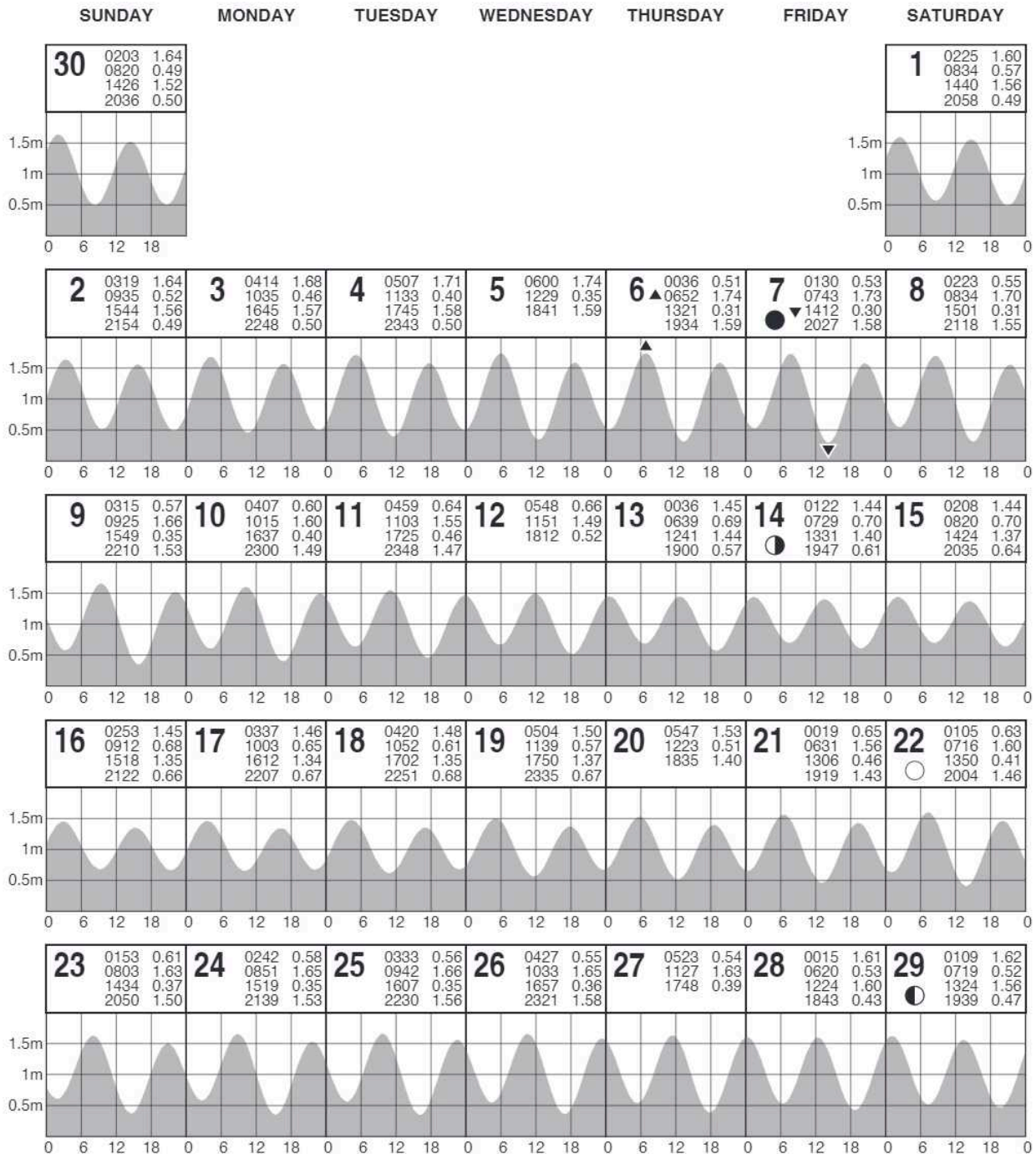
No warranty is given in respect to errors, omissions, or suitability for any purpose.

Tide gauge zero is 2.0686 metres below TON1

TIDAL PREDICTIONS FOR TONGA - NUKU'ALOFA

JUNE 2024

Local Standard Time



- ▲ Highest tide of the month
- ▼ Lowest tide of the month
- New moon
- ☾ First quarter
- Full moon
- ☾ Last quarter

© Copyright: Commonwealth of Australia 2023, Bureau of Meteorology

Disclaimer: These tide predictions are supplied in good faith and are believed to be correct. They are not necessarily related to a local hydrographic chart datum.

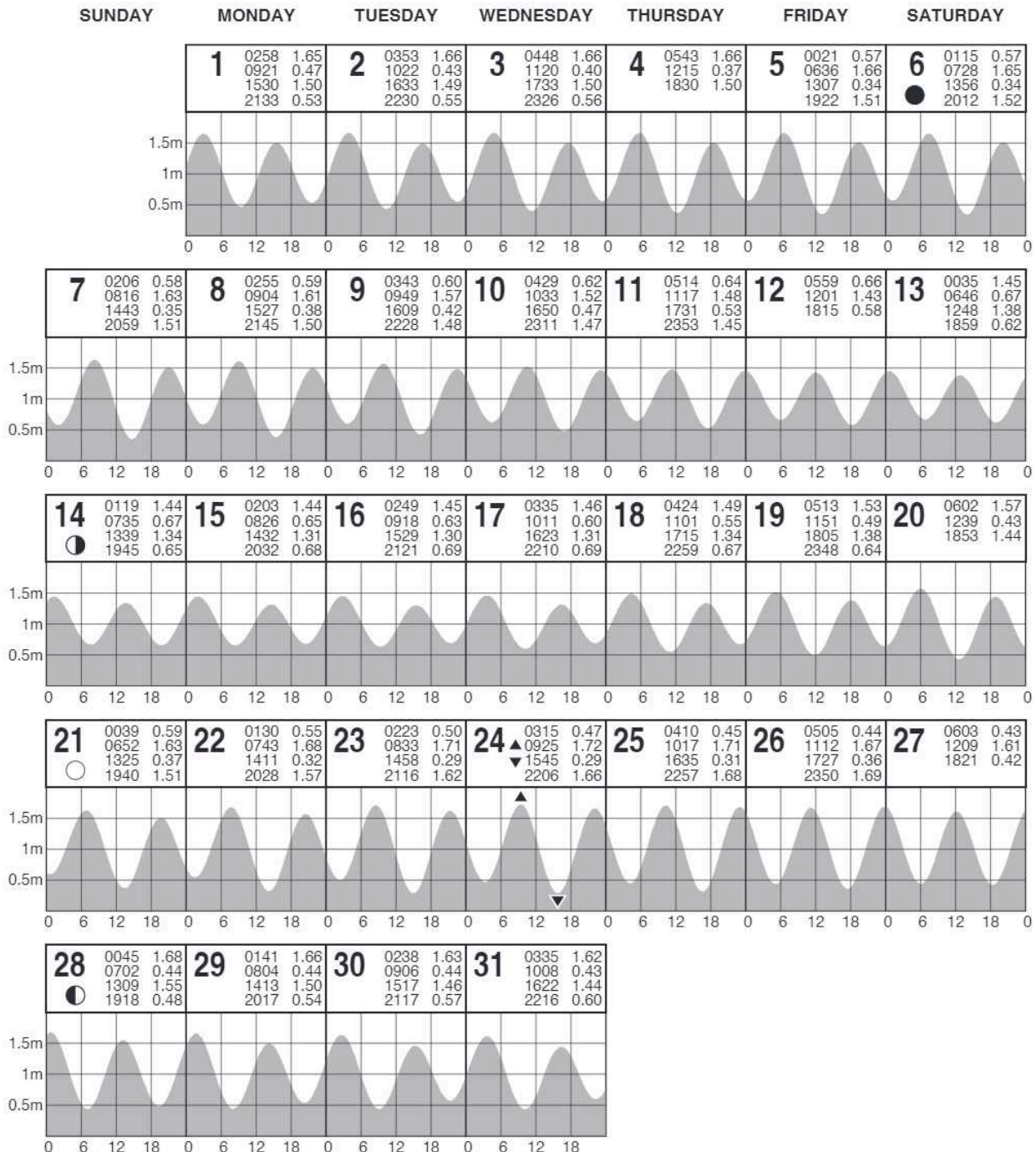
No warranty is given in respect to errors, omissions, or suitability for any purpose.

Tide gauge zero is 2.0686 metres below TON1

TIDAL PREDICTIONS FOR TONGA - NUKU'ALOFA

JULY 2024

Local Standard Time



- ▲ Highest tide of the month
- ▼ Lowest tide of the month
- New moon
- ◐ First quarter
- Full moon
- ◑ Last quarter

© Copyright: Commonwealth of Australia 2023, Bureau of Meteorology

Disclaimer: These tide predictions are supplied in good faith and are believed to be correct. They are not necessarily related to a local hydrographic chart datum.


No warranty is given in respect to errors, omissions, or suitability for any purpose.

Tide gauge zero is 2.0686 metres below TON1

TIDAL PREDICTIONS FOR TONGA - NUKU'ALOFA

AUGUST 2024

Local Standard Time



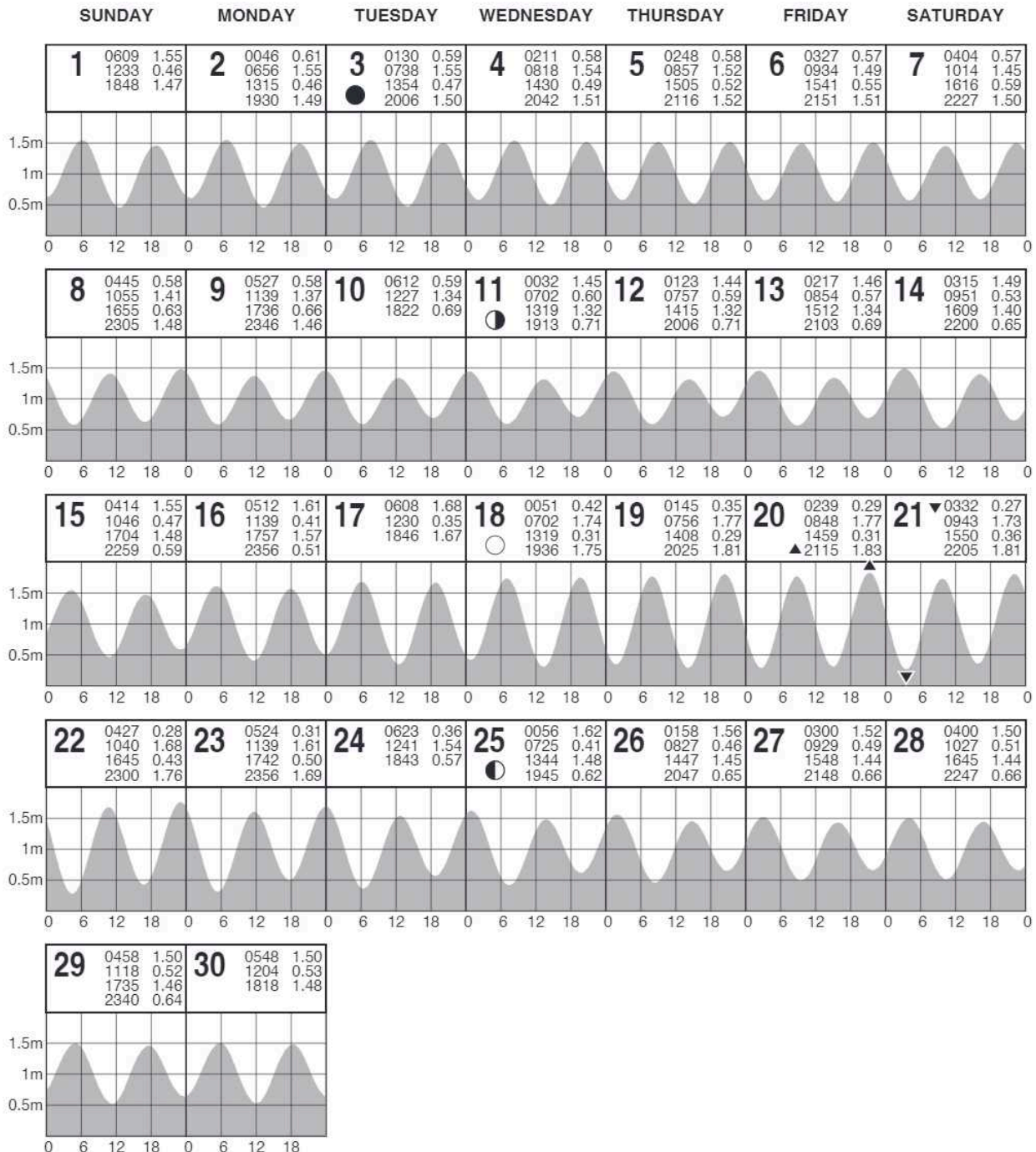
- ▲ Highest tide of the month
- ▼ Lowest tide of the month
- New moon
- ◐ First quarter
- Full moon
- ◑ Last quarter

© Copyright: Commonwealth of Australia 2023, Bureau of Meteorology
 Disclaimer: These tide predictions are supplied in good faith and are believed to be correct. They are not necessarily related to a local hydrographic chart datum.
 No warranty is given in respect to errors, omissions, or suitability for any purpose.

Tide gauge zero is 2.0686 metres below TON1

TIDAL PREDICTIONS FOR TONGA - NUKU'ALOFA

SEPTEMBER 2024 Local Standard Time



- ▲ Highest tide of the month
- ▼ Lowest tide of the month
- New moon
- ◐ First quarter
- Full moon
- ◑ Last quarter

© Copyright: Commonwealth of Australia 2023, Bureau of Meteorology

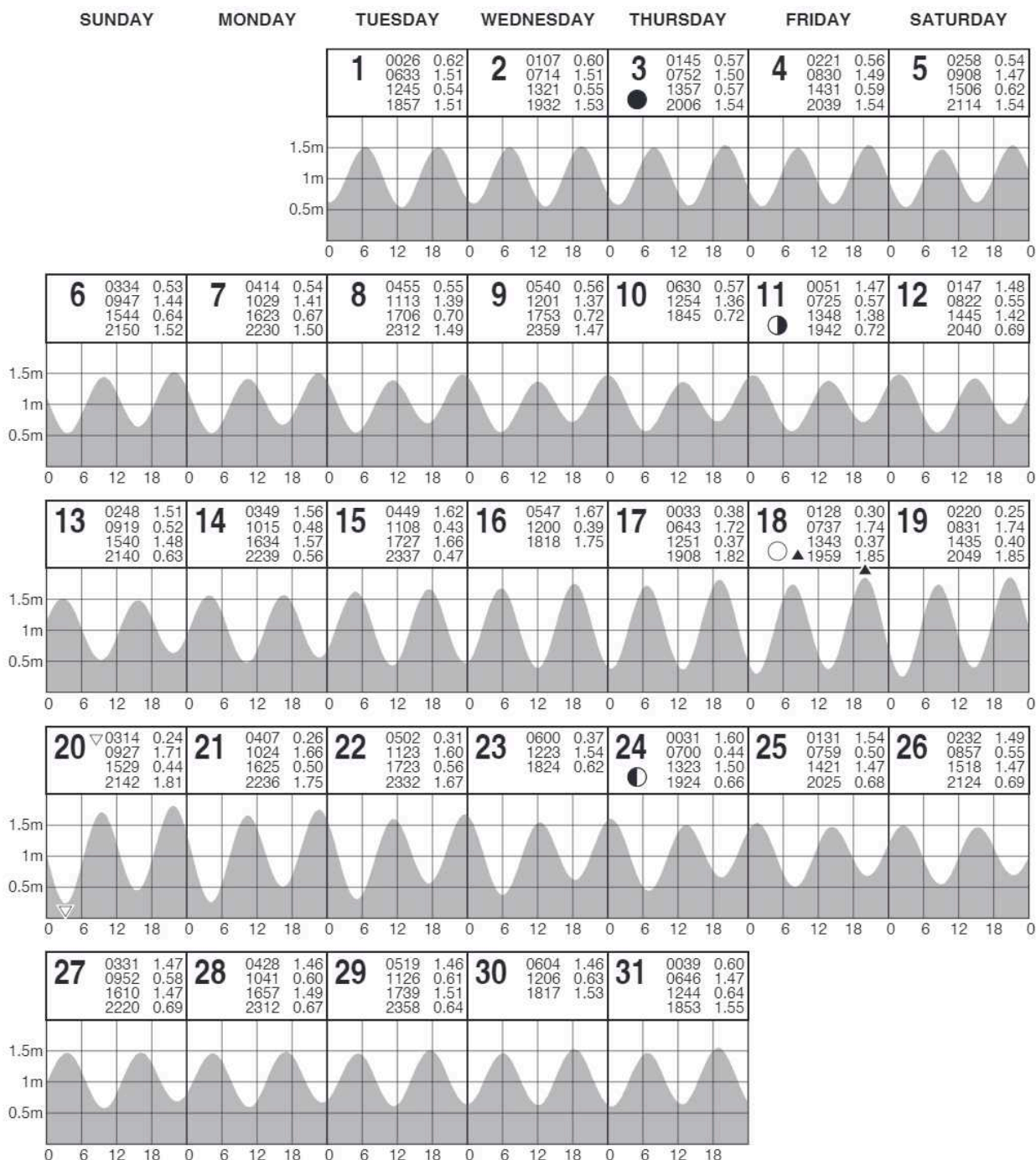
Disclaimer: These tide predictions are supplied in good faith and are believed to be correct. They are not necessarily related to a local hydrographic chart datum.

No warranty is given in respect to errors, omissions, or suitability for any purpose.

Tide gauge zero is 2.0686 metres below TON1

TIDAL PREDICTIONS FOR TONGA - NUKU'ALOFA

OCTOBER 2024 Local Standard Time



- ▲ Highest tide of the month
- ▼ Lowest tide of the month
- ▽ Lowest tide of the year
- New moon
- ◐ First quarter
- Full moon
- ◑ Last quarter

© Copyright: Commonwealth of Australia 2023, Bureau of Meteorology
Disclaimer: These tide predictions are supplied in good faith and are believed to be correct. They are not necessarily related to a local hydrographic chart datum.
 No warranty is given in respect to errors, omissions, or suitability for any purpose.

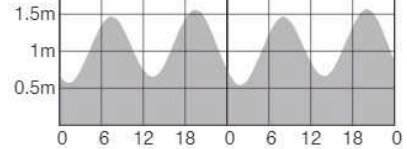
Tide gauge zero is 2.0686 metres below TON1

TIDAL PREDICTIONS FOR TONGA - NUKU'ALOFA

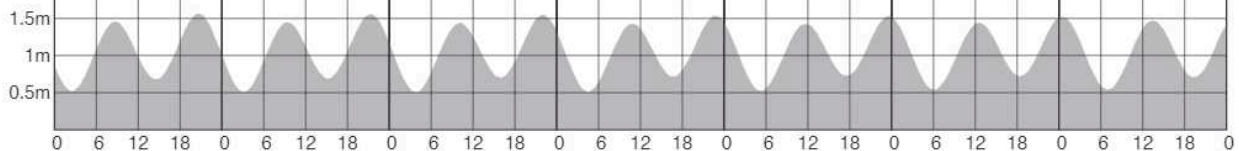
NOVEMBER 2024 Local Standard Time

SUNDAY MONDAY TUESDAY WEDNESDAY THURSDAY FRIDAY SATURDAY

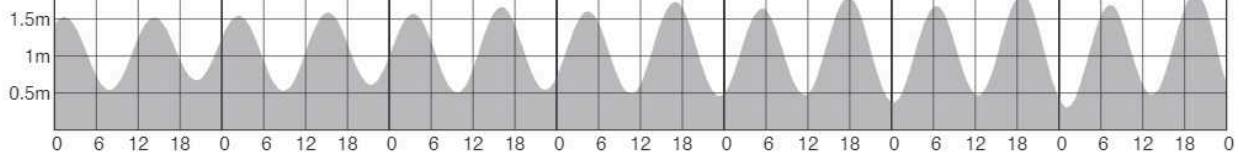
1	0117	0.57	●	2	0154	0.54
	0726	1.47			0804	1.47
	1320	0.65			1357	0.66
	1929	1.56			2003	1.57



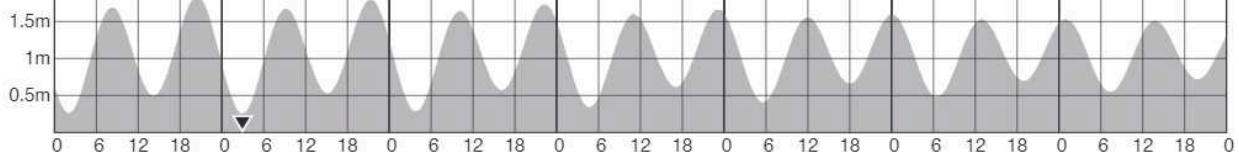
3	0230	0.52	4	0308	0.51	5	0347	0.50	6	0429	0.51	7	0515	0.52	8	0603	0.54	9	0027	1.52
	0843	1.46		0923	1.45		1005	1.44		1051	1.43		1140	1.43		1231	1.44		0657	0.54
	1434	0.68		1514	0.69		1557	0.70		1642	0.72		1731	0.72		1825	0.72		1325	1.47
	2041	1.57		2119	1.56		2200	1.55		2245	1.54		2334	1.53		1825	0.72		1922	0.71



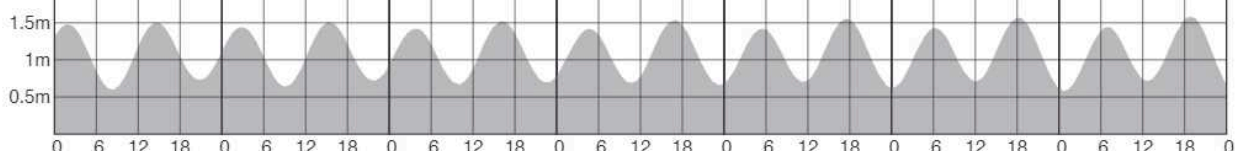
10	0124	1.53	11	0224	1.54	12	0327	1.57	13	0429	1.60	14	0529	1.64	15	0015	0.37	16	0110	0.30
	0753	0.54		0849	0.53		0945	0.51		1039	0.49		1132	0.47		1226	0.47		0721	1.69
	1418	1.52		1513	1.59		1606	1.66		1659	1.73		1751	1.79		1843	1.84		1319	0.48
	2020	0.67		2121	0.61		2221	0.54		2319	0.46		1751	1.79		1843	1.84		1934	1.85



17	0203	0.26	18	0255	0.26	19	0347	0.28	20	0440	0.34	21	0533	0.41	22	0003	1.59	23	0059	1.53
	0816	1.69		0912	1.67		1007	1.64		1103	1.60		1159	1.56		1254	1.53		0722	0.55
	1414	0.50		1509	0.53		1605	0.57		1702	0.62		1800	0.66		1857	0.69		1346	1.51
	2027	1.84		2120	1.80		2215	1.74		2309	1.67		1800	0.66		1857	0.69		1953	0.72



24	0155	1.48	25	0252	1.44	26	0348	1.42	27	0442	1.42	28	0530	1.42	29	0006	0.62	30	0047	0.58
	0815	0.60		0906	0.64		0955	0.67		1040	0.69		1122	0.70		1202	0.71		0658	1.44
	1438	1.50		1526	1.51		1611	1.52		1653	1.54		1733	1.55		1813	1.57		1243	0.72
	2048	0.73		2143	0.72		2234	0.70		2323	0.66		1733	1.55		1813	1.57		1852	1.59



- ▲ Highest tide of the month
- ▼ Lowest tide of the month
- New moon
- ◐ First quarter
- Full moon
- ◑ Last quarter

© Copyright: Commonwealth of Australia 2023, Bureau of Meteorology

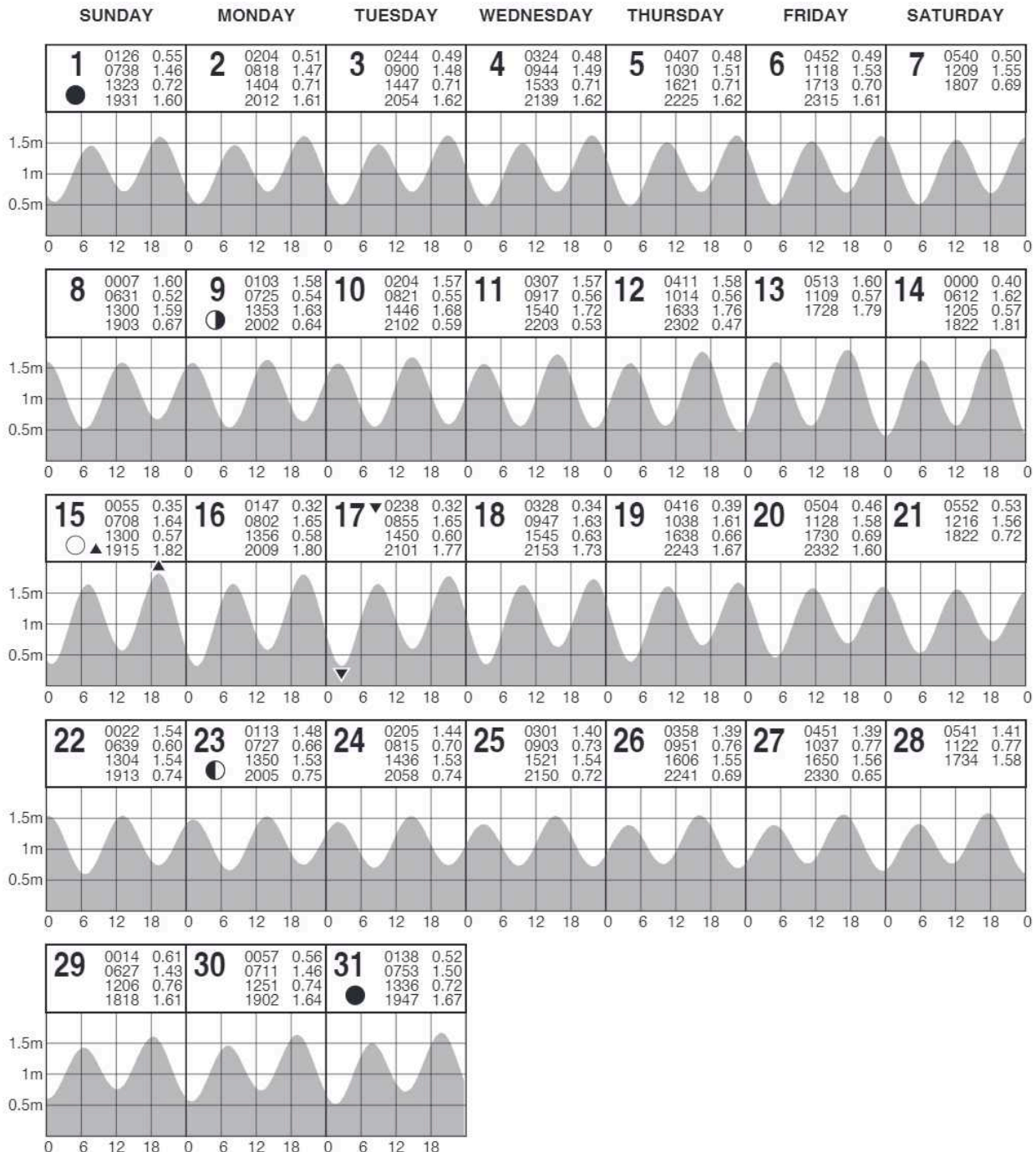
Disclaimer: These tide predictions are supplied in good faith and are believed to be correct. They are not necessarily related to a local hydrographic chart datum.

No warranty is given in respect to errors, omissions, or suitability for any purpose.

Tide gauge zero is 2.0686 metres below TON1

TIDAL PREDICTIONS FOR TONGA - NUKU'ALOFA

DECEMBER 2024 Local Standard Time



- ▲ Highest tide of the month
- ▼ Lowest tide of the month
- New moon
- ◐ First quarter
- ◑ Full moon
- ◒ Last quarter

© Copyright: Commonwealth of Australia 2023, Bureau of Meteorology

Disclaimer: These tide predictions are supplied in good faith and are believed to be correct. They are not necessarily related to a local hydrographic chart datum.

No warranty is given in respect to errors, omissions, or suitability for any purpose.

Tide gauge zero is 2.0686 metres below TON1