



Tonga Ocean Outlook

February - April 2025

Issued 24 January 2025

TONGA METEOROLOGICAL SERVICE

P. O. Box 1380,

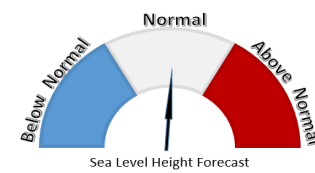
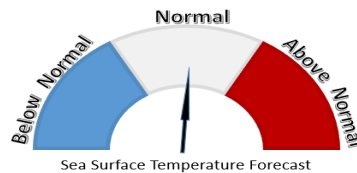
Domestic Terminal, Fua'amotu Airport, Tonga

Phone: (676) 7400062

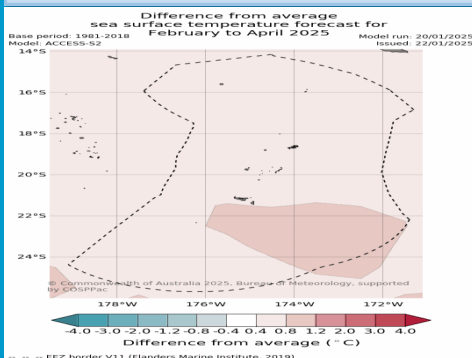
Website: www.met.gov.to

Email: metstaff@met.gov.to

- The El Niño–Southern Oscillation (ENSO) has remained neutral for the past 6 months, despite changes in sea surface temperature patterns consistent with a developing La Niña.
- Sea surface temperature outlook is predicted to be 29°C.
- Sea level is forecast to be 30–60mm above average over south of Tongatapu waters during the forecast period.
- The fisheries convergence zone is predicted to be between the Niuaus and Vava'u waters in the next few months.

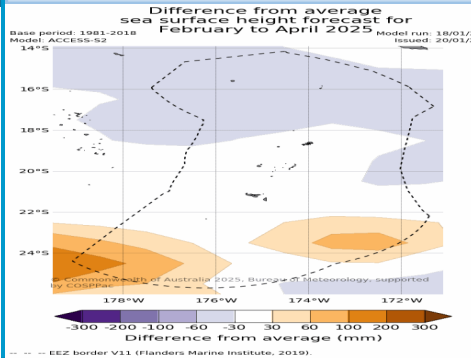


Sea Surface Temperature Forecast



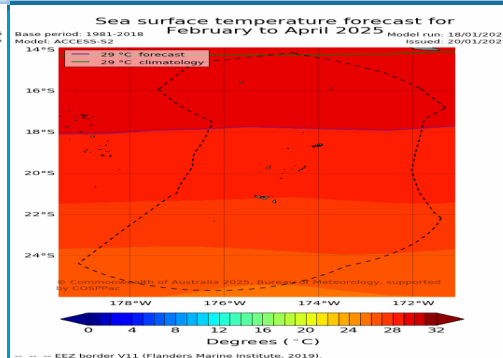
Sea surface temperature forecast for February to April 2025 shows 0.4 to 0.8 °C above average for most of Tonga. Presence of warmer or cooler waters than usual is useful because it indicates whether El Niño or La Niña like pattern is likely during the forecast period.

Sea-level Forecast



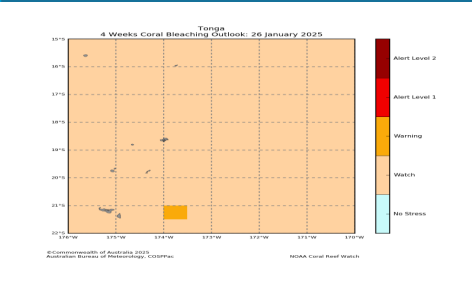
Sea level forecast shows 30-60mm above average sea level height over far south of Tongatapu waters, average across Tongatapu to north of Ha'apai waters. From Vava'u to the Niuaus waters it will be 30-60 mm higher than average. Stakeholders can use this forecast to make decisions about the protection of communities and infrastructure against coastal inundation.

Nutrient Zone Forecast



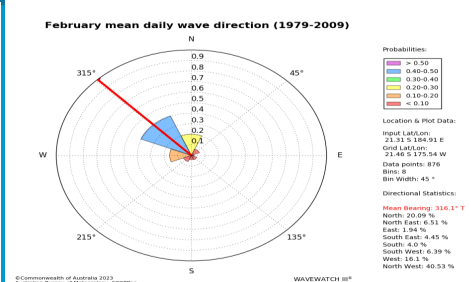
The boundary between warm and cold ocean water is rich in nutrients and attracts Tuna. This convergence zone is normally located to the far north of the Niuaus waters but in February to April 2025, it is forecast to be displaced south and between the Niuaus and Vava'u waters. This information can be used by stakeholders to know where tuna can be found during this time period.

Coral Bleaching



Coral bleaching is at the watch level across most of Tonga waters. So please keep a watch out for coral bleaching over during the forecast period. Coral bleaching is a common stress response of corals, caused by warmer sea temperatures. During periods of unusually high sea temperatures, corals can bleach and may eventually die if the heat stress is intense and sustained over several weeks. This information is very useful for tourists and related stakeholders.

Monthly Wave direction



Nuku'alofa wave climate for February shows majority of the waves to come from the southeast going toward the north west direction. This has been the average direction for the past 30 years. The average wave height for this location in December is 2.3 m with the possibility of waves reaching as high as 7.1m.

The highest & Lowest tides predicted for 2025

10 highest tides for 2025			10 lowest tides for 2025		
Date	Time	Height (m)	Date	Time	Height (m)
06-Dec	20:23	1.88	28-May	14:25	0.23
31-Mar	8:42	1.88	08-Nov	3:09	0.24
05-Dec	19:28	1.88	29-May	15:19	0.24
01-Apr	9:32	1.88	26-Jun	14:10	0.25
29-Apr	8:17	1.87	07-Dec	2:53	0.25
07-Nov	20:41	1.86	09-Nov	4:03	0.25
06-Nov	19:48	1.86	27-Jun	15:01	0.26
30-Apr	9:10	1.86	07-Nov	2:15	0.26
28-Apr	7:26	1.86	27-May	13:31	0.26
07-Dec	21:19	1.85	30-Apr	15:36	0.26

Tidal predictions show the highest tides of the year for Nuku'alofa. The next highest and lowest tide coming up on the 31 January with the highest tide of 1.79m and the lowest tide on the 1st February at 0.42m. This information is very useful to everyone who wants to know these events especially to those stakeholders and people who are interested in tide predictions for guidance. Process of watering and soaking of the beach hibiscus fibre (fau) for making waist mats etc.

Spring and Neap Tides

Spring and neap tides occur every month and correspond with the phase of the moon. They usually occur twice per month. **Spring tides** are very high tides that occur during full and new moon phases, when the gravitational forces of the sun and moon combine to exert a stronger pull on the oceans. **Neap tides** are lower high tides and higher low tides that occur during the moon's quarter phases, when the gravitational forces between the sun and moon are not aligned.

Moon Phases for February to April 2025

22 Jan (full moon)	30 Jan (New moon)
5 Feb (first quarter moon)	13 Feb (Full moon)
21 Feb (last quarter)	28 Feb (New moon)
7 Mar (First quarter)	14 Mar (Full moon)
23 Mar (Last quarter)	30 Mar (New moon)

